

Report to Licensing committee
5 March 2020
Report of Environmental health and public protection manager
Subject Gambling policy: Local Area Profile

Item
6

Purpose

To consider a revised Local Area Profile (LAP) written document, which includes licensed premises and Local Area Profile metrics indicating the presence and concentration of groups vulnerable to harm from gambling.

Recommendation

To recommend to Council the adoption of the Local Area Profile attached at Appendix A and the interactive map tool to accompany the Gambling Statement of Principles.

Corporate and service priorities

The report helps to meet the corporate priorities of inclusive economy and people living well.

Financial implications

Costs to be met from existing budget.

Ward/s: All wards

Cabinet member: Councillor Maguire – Safe and sustainable city environment

Contact officers

Michael Stephenson, Environmental Health and Public
Protection Manager

01603 212278

Background documents

None



NORWICH
City Council

LOCAL AREA PROFILE

February 2020

Contents

Section		Page Number
1	Introduction	3
2	Gambling participation and problem gambling	4
3	Risk Factors	
	a) Problem gamblers who are seeking treatment	6
	b) Substance and or alcohol abuse / misuse	7
	c) Youth	9
	d) Poor mental health	11
	e) Financial difficulties / debt	15
	f) Education, skills and training attainment	20
	g) Unemployment	21
	h) Homelessness	22
	i) Ethnic Groups	23
	j) Crime and Disorder	25
	k) Immigrant population	26
	l) Late Night Activity Zone	27
4	Summary	28
5	Appendices	
	Appendix 1 Local area profile mapping tool	29
	Appendix 2 Map of Norwich City Council electoral wards	31
	Appendix 3 Profile summary table	32
	Appendix 4 List of educational establishments	33
	Appendix 5 Services for people in financial difficulties	34
	Appendix 6 Homelessness services	34
	Appendix 7 Sexual Entertainment Venue Licences	35
	Appendix 8 Sex Shop Licences	35
	Appendix 9 Gambling Licences	35
	Appendix 10 Premises Licences	36

1. Introduction

“Licensing statements, backed up by local area profiles, provide an opportunity for authorities to set out how gambling will be regulated in their areas, and their expectations of operators. They can be used to identify areas where the risk of harm from gambling may be greater due to the particular characteristics of an area, and how these risks can be mitigated”.¹

Whilst there is no mandatory requirement to have a local area profile,² there are a number of benefits:

- it enables Norwich City Council as a licensing authority to better serve their local community, by reflecting the community and the risks within it
- the local area profile will help to inform operators of specific risks that will need to address in their risk assessment which will form a part of any new licence application, or an application to vary a licence
- it gives operators clarity as to the relevant factors and risks Norwich City Council takes into account when decision making
- it will lead to improved licence applications, with the operator already incorporating controls and measures to mitigate risk in their application
- it enables Norwich City Council to make robust but fair evidence based decisions
- it encourages a proactive approach to risk that is likely to result in reduced compliance and enforcement action.

There is increasing awareness about harmful gambling and its impact on families and local communities, as well as the individuals directly harmed by it. The following characteristics were identified in research sponsored by the Local Government Association (LGA)^{3 4} as indicating vulnerability to gambling related harm.

- Problem gamblers who are seeking treatment

¹ Local Government Association (2018). *Gambling regulation Councillor handbook (England and Wales) updated guidance 2018* [online]. Available from <https://www.local.gov.uk/gambling-regulation-councillor-handbook-england-and-wales> [Accessed 12 February 2020].

² Gambling Commission (2020). *Guidance to licensing authorities* [online]. Available from <http://www.gamblingcommission.gov.uk/for-licensing-authorities/GLA/Guidance-to-licensing-authorities.aspx> [Accessed 12 February 2020].

³ Geofutures (2015). *Exploring area-based vulnerability to gambling-related harm: Who is vulnerable?* [online]. Available from http://transact.westminster.gov.uk/docstores/publications_store/licensing/final_phase1_exploring_area-based_vulnerability_and_gambling_related_harm_report_v2.pdf [Accessed 12 February 2020].

⁴ Geofutures (2016). *Exploring area-based vulnerability to gambling-related harm: Developing the gambling-related harm risk index* [online]. Available from <https://www.westminster.gov.uk/gambling-research> [Accessed 12 February 2020].

- Substance and or alcohol abuse/misuse
- Youth
- Poor mental health
- Financial difficulties/debt
- Low IQ
- Unemployment
- Ethnic groups
- Homelessness.
- Immigrant population

This local area profile will use these categories to identify different parts of the local area where there are greater or specific risks of gambling related harm.

This document will reference data from a number of published sources which can assist local gambling operators prepare their local assessments.

This profile should be read in conjunction with the local area profile mapping tool available on the Norwich City Council website at [\(insert link to Licensing Mapping when signed off and is live\)](#) see [Appendix 1](#) for a key to the metrics available on the map.

The profile is also intended to assist Norwich City Council and potential applicants when considering applications for sex establishments across the city. To that end it should be read in conjunction with the City Councils Policy on Sex Establishments.

2. Gambling participation and problem gambling

The Gambling Commission conducts an annual report⁵ into gambling participation. This survey measures behaviour, awareness and attitudes to gambling. The 2018 survey of 1,000 people aged 16+, used a nationally representative sample of the population of Great Britain.

The 2018 survey found that overall, gambling participation has remained stable compared to 2017 with 46% of respondents aged 16+ having participated in at least one form of gambling in the past four weeks (this compares with 45% in 2017). Over half of gamblers (52%) gamble at least once a week.

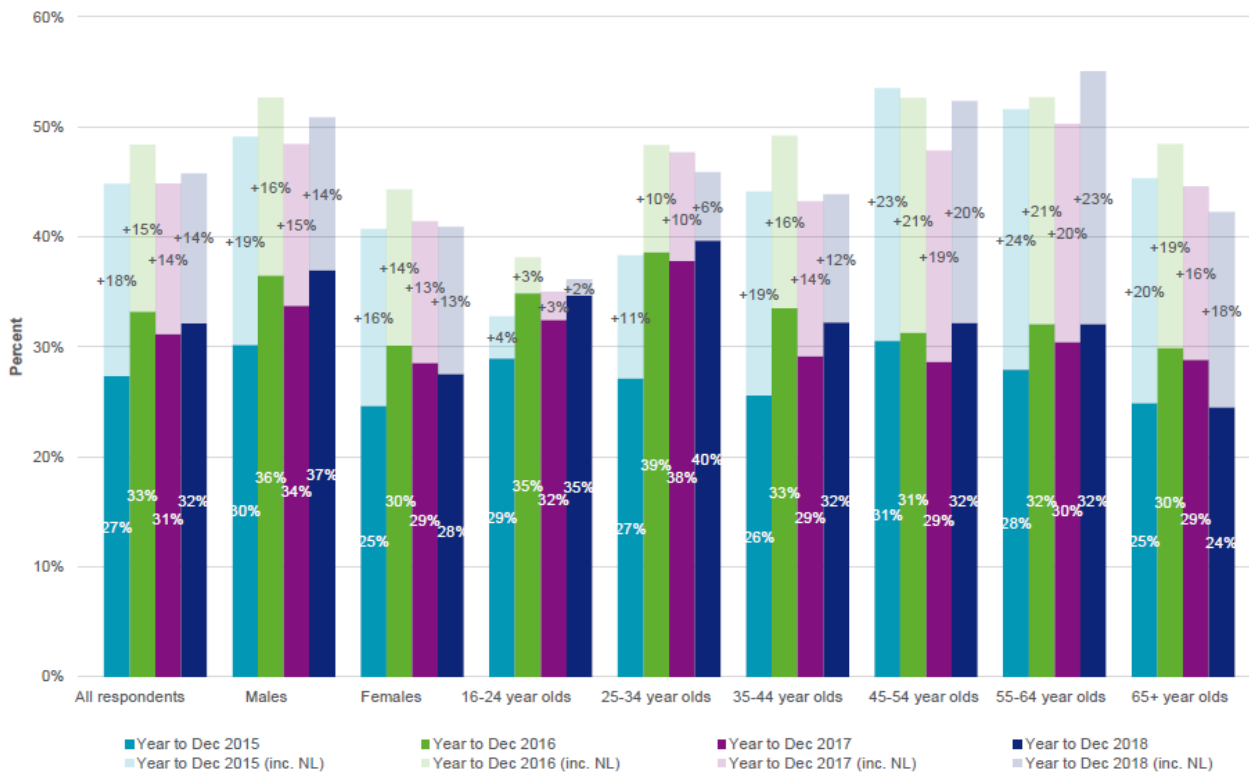
The National Lottery draws remain the most popular gambling activity, followed by scratch cards and other lotteries.

Excluding those who only bet on the National Lottery the age group 25-34 had the highest participation level in gambling at 40%.

Football and horse racing are the most popular betting activities and 18% of all respondents have gambled online in the past four weeks.

⁵ Gambling Commission (2019). *Gambling participation in 2018: behaviour, awareness and attitudes Annual report* [online]. Available from <https://www.gamblingcommission.gov.uk/search/search-results.aspx?searchKeywords=Gambling-participation-in-2018-behaviour-awareness-and-attitudes&categories=&page=0#main> [Accessed 19 February 2020].

Figure 1. Past four weeks gambling participation by gender and age, the muted colours include National Lottery (NL) participation.⁵



Problem gambling is defined as behaviour related to gambling which causes harm to the gambler and those around them. This may include family, friends and others who know them or care for them.

The NatCen study Gambling Behaviour in Great Britain in 2016⁶ which surveyed 14,000 people found that 0.7% of respondents identified as problem gamblers. Figure 2. shows that men (1.2%) are more likely than women (0.2%) to be problem gamblers. With the age group 25-34 being most at risk, again more men (2.4%) are at risk than women (0.2%).

⁶ NatCen (2018). *Gambling behaviour in Great Britain in 2016* [online]. Available from <https://www.gamblingcommission.gov.uk/PDF/survey-data/Gambling-behaviour-in-Great-Britain-2016.pdf> [Accessed 19 February 2020].

Figure 2. Problem gambling prevalence by age or sex.⁶

Classification according to either DSM-IV or PGSI scores	Age group							Total %
	16-24 %	25-34 %	35-44 %	45-54 %	55-64 %	65-74 %	75+ %	
Men								
Non problem gambler	99.0	97.6	99.0	98.9	98.7	99.1	100.0	98.8
Problem gambler	1.0	2.4	1.0	1.1	1.3	0.9	-	1.2
Women								
Non problem gambler	99.8	99.8	99.8	99.7	99.9	100.0	99.7	99.8
Problem gambler	0.2	0.2	0.2	0.3	0.1	-	0.3	0.2
All adults								
Non problem gambler	99.4	98.7	99.4	99.3	99.3	99.6	99.9	99.3
Problem gambler	0.6	1.3	0.6	0.7	0.7	0.4	0.1	0.7

3. Risk factors

The following characteristics or risk factors were identified in research sponsored by the Local Government Association (LGA)^{7 8} as indicating vulnerability to gambling related harm. Wherever possible data has been extracted at ward level to aid risk assessment.

a) Problem gamblers who are seeking treatment

Locations listed below are places where people with gambling problems will be visiting to meet for support with problem gambling and hence ‘pull’ this potentially vulnerable group to this location. These places can also be located on local area profile mapping tool [\(insert link to Licensing Mapping when signed off and is live\)](#).

Gamblers Anonymous

Gamblers Anonymous⁹ has a main meeting at

- Mary Magdalene Church, Silver Road, Norwich NR3 4TF in **Sewell** electoral ward

⁷ Geofutures (2015). *Exploring area-based vulnerability to gambling-related harm: Who is vulnerable?* [online]. Available from http://transact.westminster.gov.uk/docstores/publications_store/licensing/final_phase1_exploring_area-based_vulnerability_and_gambling_related_harm_report_v2.pdf [Accessed 12 February 2020].

⁸ Geofutures (2016). *Exploring area-based vulnerability to gambling-related harm: Developing the gambling-related harm risk index* [online]. Available from <https://www.westminster.gov.uk/gambling-research> [Accessed 12 February 2020].

⁹ Gamblers Anonymous (2020). *Find a meeting* [online]. Available at <https://www.gamblersanonymous.org.uk/geocoding-search?postcode=nr3+4tr>. [Accessed 14 February 2020].

These meetings are where compulsive gamblers sit together and help each other through the difficulties of compulsive gambling. There are no counsellors or professionals, just compulsive gamblers.

GamCare

GamCare and Breakeven¹⁰ their counselling partner are the leading national provider of free information, advice and support for anyone affected by problem gambling. They offer free treatment by experienced counsellors who are trained specialists in working with problem gambling to those who gamble and those adversely affected by the gambling of a family member or friend. Breakeven Norwich are based at

- Charing Cross Centre, 17-19 St John Maddermarket, Norwich NR2 1DN in **Mancroft** electoral ward.

b) People with substance and/or alcohol abuse or misuse problems

The Gambling Commission in its guidance to Local Authorities¹¹ identifies the following people as being vulnerable and needing protection

“people who gamble more than they want to, people who gamble beyond their means and people who may not be able to make informed or balanced decisions about gambling due to, for example, mental health, a learning disability or substance misuse relating to alcohol or drugs.”

Locations listed below are places where people with substance abuse or misuse problems will be visiting to meet for support with problem gambling and hence ‘pull’ this potentially vulnerable group to this location. These places can also be located on local area profile mapping tool ([insert link to Licensing Mapping when signed off and is live](#)).

The list includes drug and alcohol treatment and recovery centres, clinics within GP surgeries, needle exchanges, and accommodation for persons who require treatment for substance misuse.

The major data source is FRANK¹² a key lever in delivering the government drug strategy, to reduce demand, by preventing people from taking drugs (including alcohol) in the first place. The following services are listed on the FRANK website for Norwich.

¹⁰ Breakeven, (2020), *Our Offices* [online]. Available from <http://www.breakeven.org.uk/Locations.aspx?VenueID=31> [Accessed 14 February 2020].

¹¹ Gambling Commission (2015). *Guidance to licensing authorities 5th edition* [online]. Available from <http://www.gamblingcommission.gov.uk/for-licensing-authorities/GLA/Guidance-to-licensing-authorities.aspx> [Accessed 14 February 2020].

¹² FRANK (2020). *Find support near you* [online]. Available from <https://www.talktofrank.com/get-help/find-support-near-you> [Accessed 14 February 2020].

- City Reach, Under 1 Roof, Westwick Street, Norwich NR2 4SZ in **Mancroft** electoral ward.

City Reach provides healthcare services for people who find it difficult to visit mainstream GP services. The service is provided for people who are homeless, or those at risk of being homeless, sex workers, prisoners and ex-offenders, substance misusers, travellers and asylum seekers. Showers are available, as is advice on mental health or substance misuse, needle exchange and referrals to specialist services.

- Hebron House, 12 Stanley Avenue, Thorpe Hamlet, Norwich, NR7 0BE in **Thorpe Hamlet** electoral ward.

Hebron House is a safe, nurturing and intensively supportive community environment in which to rehabilitate from drug and alcohol dependency and the life-dominating problems that serious substance misuse can cause.

- The Matthew Project - Unity, Unit 8, 83-87 Pottergate, Norwich NR2 1DZ in **Mancroft** electoral ward.

The Unity service is a multi-agency team of drug and alcohol workers providing universal, targeted and specialist interventions for young people under 19 across Norfolk. The team also provide advice and support to parents and carers, young people whose family members use substances and professionals working with young people. Services include, harm reduction, needle exchange and access to residential substance misuse treatment.

- CGL Norfolk-Norwich, Adobe House, 5 Barton Way, Norwich NR1 1DL in **Thorpe Hamlet** electoral ward.

CGL, Norfolk Alcohol and Drug Behaviour Change Service is a free and confidential service for adults (including offenders), families, carers and affected others.

A further data source is Narcotics Anonymous¹³ this group use the therapeutic value of addicts working with each other to achieve recovery, they hold meetings in the following locations.

- Men's Shed, 43-51 Pitt Street, Norwich NR3 1DE in **Mancroft** electoral ward.
- "Women Can Heal" Group, Baptist Church, Silver Road, Norwich NR3 4TE in **Sewell** electoral ward
- The WEekend Group, Quakers Meeting House, Norwich NR2 1EW in **Mancroft** electoral ward.
- Twelve Monkeys Beginners' Group, Vauxhall Centre, Norwich NR2 2SA in **Town Close** electoral ward.

¹³ Narcotics Anonymous (2020). *Meetings search* [online]. Available from <https://ukna.org/meetings/search> [Accessed 17 February 2020].

- Soul Survivors Group, Baptist Church, Duke Street, Norwich NR3 3AP in **Mancroft** electoral ward
- Step Meeting Group, Methodist Church, Chapelfield Road, Norwich NR2 1SD in **Town Close** electoral ward.

Further services listed under NHS Drug and Alcohol Treatment Centres¹⁴ are

- Norcas Service, St Clements House, 2-16 Colegate, Norwich, Norfolk, NR3 1BQ in **Mancroft** electoral ward

The NORCAS service provides support for people experiencing issues around alcohol, illegal substances, over the counter and prescription medication. including young people aged 7-17 affected by parental alcohol and drug misuse in the Norwich

- Norfolk Alcohol and Drug Behaviour Change Service¹⁵, Adobe House, 5 Barton Way, Norwich NR1 1DL in **Thorpe Hamlet** electoral ward

Norfolk Alcohol and Drug Behaviour Change Service offers help with breaking free from harmful patterns of behaviour. In addition, to support with drug and alcohol-related issues, they offer free counselling for **problem gambling**. Help is for both problem gamblers and those affected by the gambling of a family member or friend.

c) Youth

Children are singled out for additional regulatory protection in The Gambling Act 2005¹⁶ and the Geofutures¹⁷ research identifies the distinctive age range 10-24 of 'emerging adults' as well as younger children in 'transitional life stages' as vulnerable. Two metrics have been used to explore this category of risk, educational institutions and the population density of 10-24 years old.

¹⁴ NHS (2020). *Find mental health services* [online]. Available from <https://www.nhs.uk/service-search/mental-health> [Accessed 17 February 2020].

¹⁵ Norfolk Alcohol and Drug Behaviour Change Service (2020). *Find a service near you* [online]. Available from https://www.changegrowlive.org/service-search-results?postal_code=nr3%204tr&distance=10&service_type%5B9%5D=9 [Accessed 18 February 2020].

¹⁶ Legislation.gov.uk. (2020). *Gambling Act 2005* [online]. Available from <http://www.legislation.gov.uk/ukpga/2005/19/body> [Accessed 14 February 2020].

¹⁷ Geofutures (2015)

Educational institutions

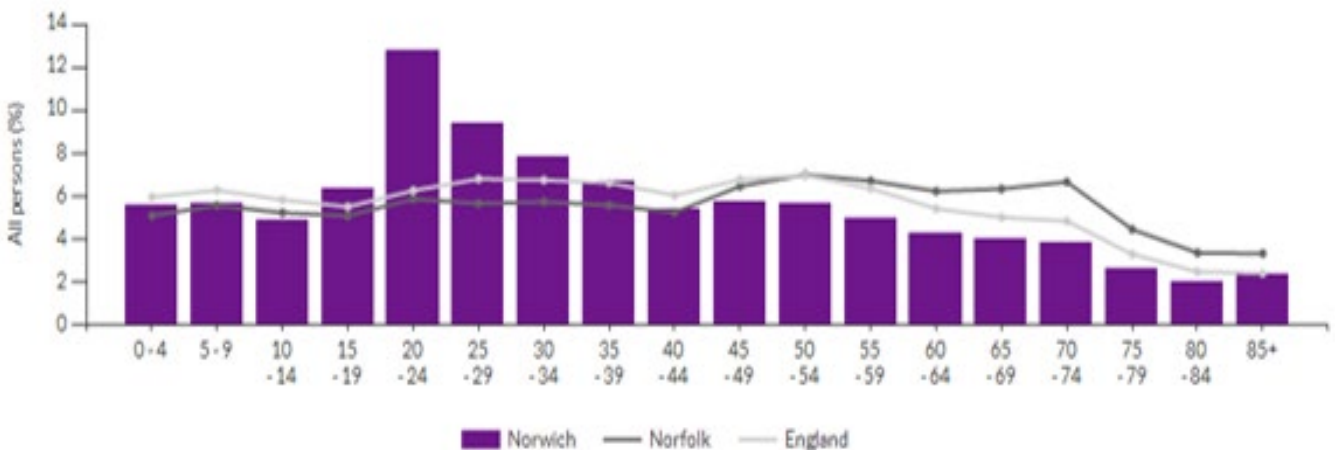
Educational institutions¹⁸ in Norwich can be located on the local area profile mapping tool (insert link to Licensing Mapping when signed off and is live). They are also itemised in Appendix 3 sorted alphabetically by electoral ward. A map of Norwich electoral wards is available in Appendix 1.

Population Demographic

Norwich has a youthful demographic in comparison to Norfolk and the rest of the country, with 24 per cent of residents in the 10 to 24 age group, as opposed to 16 per cent in Norfolk and 18 per cent in England.

Population density of 10 - 24 year olds is taken from Norfolk County Council, Norfolk Insights webpage¹⁹ data is based on Office of National Statistics (ONS) 2018 Mid-Year estimates.

Figure 3. Population estimates for all persons by 5 year age group for 2018. Data source ONS 2018¹⁹



This chart shows that the percentage of the age groups 15 -19 and 20 - 24 are higher in Norwich than in Norfolk and England. The table below highlights the particular electoral wards in Norwich where the % of 10 – 24 year olds is greater than the Norwich average and are at the highest risk of gambling related harm

¹⁸ Norfolk County Council (2020). *Norfolk Schools* [online]. Available from <https://csapps.norfolk.gov.uk/schoolfinder/default.asp> [Accessed 14 February 2020].

¹⁹ Norfolk Insight, (2020). *Population* [online] Available at: <https://www.norfolkinsight.org.uk/population/report/view/b15822d80ec54439bb12134b7c857bb9/E07000148> [Accessed 14 February 2020].

Figure 4.	
Norwich population density (%) for 10 - 24 years old by ward	
Data source ONS 2018	
Norwich	23.9%
Ward	
Bowthorpe	29.2%
Catton Grove	17.8%
Crome	17.3%
Eaton	18.1%
Lakenham	17.6%
Mancroft	18.6%
Mile Cross	20.6%
Nelson	30.6%
Sewell	16.1%
Thorpe Hamlet	15.4%
Town Close	20.8%
University	55.3%
Wensum	27.1%
Norfolk	16.3%
England	17.7%

d) Poor Mental Health

The NatCen Social Research on Gambling behaviour in Great Britain in 2016²⁰ found that problem gambling was more prevalent among those with the lowest well-being at 2.5% compared with only 0.5% for others and more prevalent at 2.2% among those with probable mental ill health compared with 0.2% for those with no evidence of probable mental ill health. This suggests that those with low well-being and probable mental ill health should be considered vulnerable to problem gambling.

There are several community mental health services in Norwich where service users are 'pulled' to.

The location of community NHS mental health services in Norwich

- The Wellbeing Service, Holland Court, The Close , Norwich, Norfolk, NR1 4DY in **Thorpe Hamlet** electoral ward

The Wellbeing Service offers help and support to improve wellbeing and manage stress, low mood and anxiety. Reducing the onset of mental ill health, preventing deterioration and promoting recovery by offering a range of flexible services

²⁰ NatCen (2018).

- The City Anchorage, Julian Hospital, Bowthorpe Road, Norwich NR2 3TD in **Nelson** electoral ward.

Mental health service for adults over the age of 25. Provides a service for people with a severe and enduring mental health problem and offer a range of specialist, evidence-based treatments and interventions in line with NICE guidance.

- 80 St Stephen's Road, Norwich NR1 3RE in **Town Close** electoral ward.

Youth-friendly (14 – 25 years) working in partnership with third sector agencies. A team of psychiatrists, psychologists, nurses, social workers, occupational therapists, assistant practitioners and community support workers.

The NHS Quality and Outcomes Framework (QOF)

The NHS Quality and Outcomes Framework (QOF)²¹ has a number of indicators across a range of key areas of clinical care and public health. The data used here is for the reporting year 1 April 2018 to 31 March 2019.

Because the metrics are recorded at GP surgery level they are useful proxies to determine the health of the population at electoral ward level. The two measures used are,

- Percentage of patients aged 18 or over with depression in the preceding year 1 April 2018 to 31 March 2019
- Percentage of patients with a recorded disease within the mental health and neurology group 1 April 2018 to 31 March 2019

The prevalence is tabled below for each GP Practice and can be located on the local area profile mapping tool [\(insert link to Licensing Mapping when signed off and is live\)](#).

²¹ NHS Digital (2020), Quality and Outcomes Framework [online]. Available from <https://digital.nhs.uk/data-and-information/publications/statistical/quality-and-outcomes-framework-achievement-prevalence-and-exceptions-data/2018-19-pas> [Accessed 17 February 2020].

Figure 5. Percentage of patients aged 18 or over with depression in the preceding year 1 April 2018 to 31 March 2019

GP Practice address	Ward	%
The Surgery 29 Woodcock Road, Norwich NR3 3UA	Catton Grove	15.13
Thorpewood Surgery Woodside Road, Thorpe St Andrew, Norwich NR7 9QL	Crome	11.15
Castle Partnership, Gurney Surgery 101-103 Magdalen Street, Norwich NR3 1LN	Mancroft	14.01
Norwich Practices Health Centre Rouen House, Rouen Road, Norwich NR1 1RB	Mancroft	7.53
Oak Street Medical Practice Oak Street, Norwich NR3 3DL	Mancroft	7.37
Prospect Medical Practice 95 Aylsham Road, Norwich NR3 2HW	Mile Cross	10.75
West Pottergate Health Centre West Pottergate, Earlham Road, Norwich NR2 4BX	Nelson	9.45
The Health Centre Lawson Road, Norwich NR3 4LE	Sewell	7.11
The Magdalen Medical Practice Lawson Road, Norwich NR3 4LF	Sewell	10.36
Yare Valley Medical Practice 202 Thorpe Road, Norwich NR1 1TJ	Thorpe Hamlet	9.59
The Lakenham Surgery 1 Ninham Street, Lakenham, Norwich NR1 3JJ	Town Close	12.17
Newmarket Road Surgery 7 Newmarket Road, Norwich NR2 2HL	Town Close	6.73
St Stephens Gate Medical Practice 55 Wessex Street, Norwich NR2 2TJ	Town Close	9.5
Trinity & Bowthorpe Surgery 1 Trinity Street, Norwich NR2 2BQ	Town Close	9.08
Bacon Road Medical Centre 16 Bacon Road, Norwich NR2 3QX	University	16.04
The Health Centre University Of East Anglia, Norwich NR4 7TJ	University	8.79
Adelaide Street Health Centre, 19 Adelaide Street, Norwich NR2 4JL	Wensum	10.67
Average of Norwich Clinical Commissioning Group Practices		10.34
Average of England Practices		10.74

Highlighted figures are Practices/Wards that have a % of patients higher than English average

Figure 6. Percentage of patients with a recorded disease within the mental health and neurology group 1 April 2018 to 31 March 2019

GP Practice address	Ward	%
The Surgery 29 Woodcock Road, Norwich NR3 3UA	Catton Grove	1.13
Thorpewood Surgery Woodside Road, Thorpe St Andrew, Norwich NR7 9QL	Crome	0.98
Castle Partnership, Gurney Surgery 101-103 Magdalen Street, Norwich NR3 1LN	Mancroft	1.29
Norwich Practices Health Centre Rouen House, Rouen Road, Norwich NR1 1RB	Mancroft	1.26
Oak Street Medical Practice Oak Street, Norwich NR3 3DL	Mancroft	2.12
Prospect Medical Practice 95 Aylsham Road, Norwich NR3 2HW	Mile Cross	1.77
West Pottergate Health Centre West Pottergate, Earlham Road, Norwich NR2 4BX	Nelson	1.34
The Health Centre Lawson Road, Norwich NR3 4LE	Sewell	1.88
The Magdalen Medical Practice Lawson Road, Norwich NR3 4LF	Sewell	1.14
Yare Valley Medical Practice 202 Thorpe Road, Norwich NR1 1TJ	Thorpe Hamlet	1.59
The Lakenham Surgery 1 Ninham Street, Lakenham, Norwich NR1 3JJ	Town Close	1.95
Newmarket Road Surgery 7 Newmarket Road, Norwich NR2 2HL	Town Close	1.1
St Stephens Gate Medical Practice 55 Wessex Street, Norwich NR2 2TJ	Town Close	1.58
Trinity & Bowthorpe Surgery 1 Trinity Street, Norwich NR2 2BQ	Town Close	1.32
Bacon Road Medical Centre 16 Bacon Road, Norwich NR2 3QX	University	1.63
The Health Centre University Of East Anglia, Norwich NR4 7TJ	University	0.46
Adelaide Street Health Centre 19 Adelaide Street, Norwich NR2 4JL	Wensum	1.17
Average of Norwich Clinical Commissioning Group Practices		1.26
Average of England Practices		0.96

Highlighted figures are Practices/Wards that have a % of patients higher than **Norwich GP Practice** average.

e) Financial difficulties and debt

In the Geofutures (2015) study *Exploring area-based vulnerability to gambling-related harm: Who is vulnerable?*²² Found that low income – particularly individuals defined as being in poverty - may serve as a reasonable proxy for vulnerability.

To identify areas of Norwich where the population is experiencing financial difficulties and debt several data sources have been used. Financial hardship

Household Income

Norwich City Council use CACI Ltd Paycheck to provide consistent and reliable gross household income estimates at full postcode level across the UK. Income reflected by Paycheck is gross household income from all sources including earnings, benefits and investments.

Figure 7. Household Income by electoral ward

Ward Name	Total Households	Mean Income	Median Income	Mode Income	Lower Quartile
Bowthorpe	4,920	£30,395	£24,491	£12,500	£14,172
Catton Grove	5,043	£31,332	£25,173	£12,500	£14,552
Crome	4,367	£28,167	£22,476	£12,500	£13,061
Eaton	4,113	£48,242	£40,211	£17,500	£23,171
Lakenham	4,499	£28,106	£22,446	£12,500	£12,956
Mancroft	6,368	£26,884	£20,858	£12,500	£11,928
Mile Cross	5,033	£26,431	£21,179	£12,500	£12,400
Nelson	4,314	£44,964	£38,278	£22,500	£22,997
Sewell	5,000	£34,782	£29,357	£17,500	£17,392
Thorpe Hamlet	6,920	£35,057	£28,410	£17,500	£15,930
Town Close	5,896	£37,284	£29,804	£12,500	£16,306
University	3,324	£27,763	£21,464	£12,500	£12,400
Wensum	5,207	£29,976	£24,189	£12,500	£14,071

Norwich	65,004	£32,895	£26,093	£12,500	£14,748
England	23,687,832	£39,884	£32,090	£17,500	£17,868

Highlighted figures are Wards that have an income lower than Norwich mean, median mode respectively.

Key

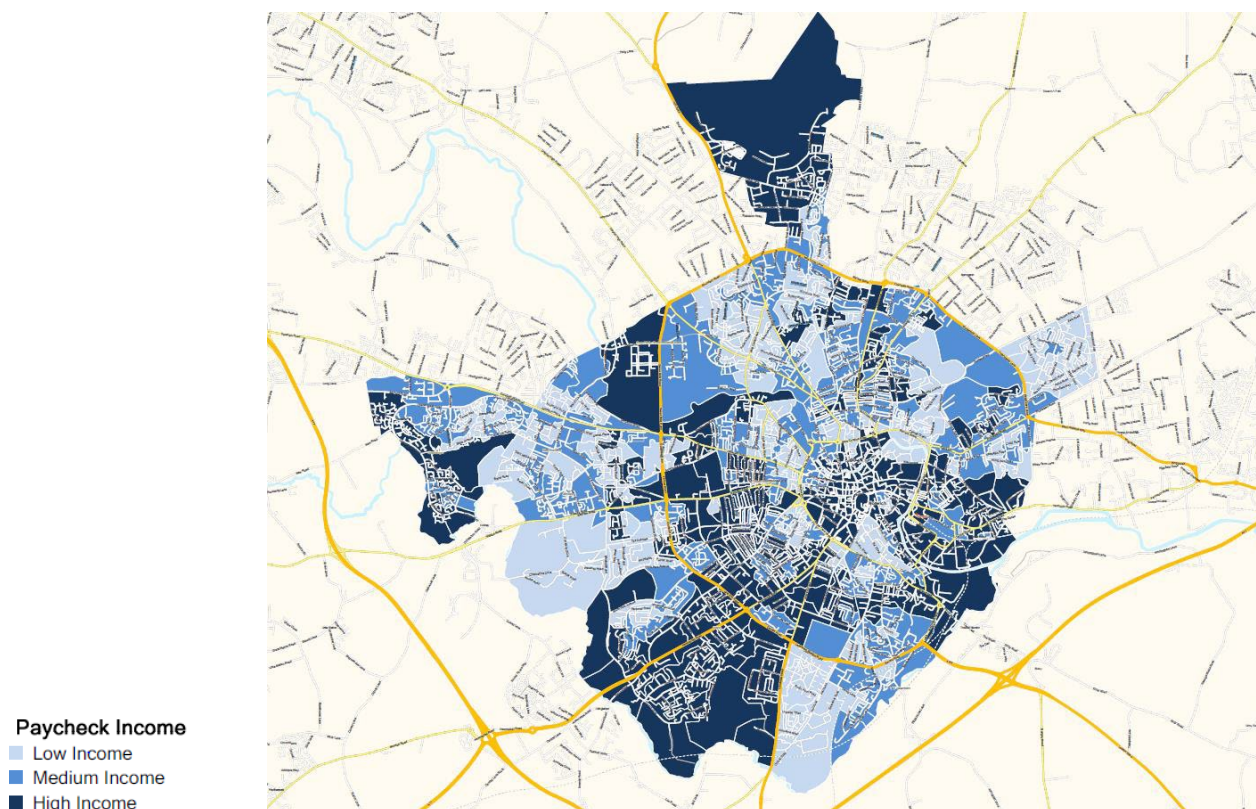
- Mean The average.
- Median The "middle" value of a data set.
- Mode The mode is the number that is repeated more often than any other.
- Lower Quartile The lower quartile value is the median of the lower half of the data.

²² Geofutures (2015).

Figure 8 below is a detailed map of low, medium and high income households in Norwich.

Source Data: CACI Paycheck²³ 2018 accessed by Strategy and transformation team
Norwich City Council

Figure 8. CACI Paycheck²⁴ 2018 Household Income Norwich City Council map



Services for people in financial difficulties

The presence of food banks²⁵, pawnbrokers, cheque cashing and loan shops indicates an area where people are experiencing financial hardship. Appendix 4 lists these facilities sorted alphabetically by electoral ward and Figure 9 shows the prevalence by ward.

²³ CACI Paycheck (2018). *Paycheck* [online]. Available from <https://www.caci.co.uk/products/product/paycheck> [Accessed 17 February 2020].

²⁴ CACI Paycheck (2018). *Paycheck* [online]. Available from <https://www.caci.co.uk/products/product/paycheck> [Accessed 17 February 2020].

²⁵ Data source for foodbanks Network Norwich (2020). *Norwich foodbank - Distribution Centres* [online]. Available from https://www.networknorwich.co.uk/Articles/360759/Network_Norwich_and_Norfolk/Partners/Norwich_Foodbank/Admin_Articles/Norwich_Foodbank_Distribution_Centres.aspx [Accessed 17 February 2020].

Figure 9. The prevalence of services for people in financial difficulties

Electoral ward	Cheque cashing	Food bank	Loans	Pawnbrokers	Total
Catton Grove	1	2		1	4
Crome	1	1			2
Lakenham		1			1
Mancroft	2	2	1	3	8
University	1				1
Wensum		3			3
Total	5	9	1	4	19

The Indices of Deprivation 2019

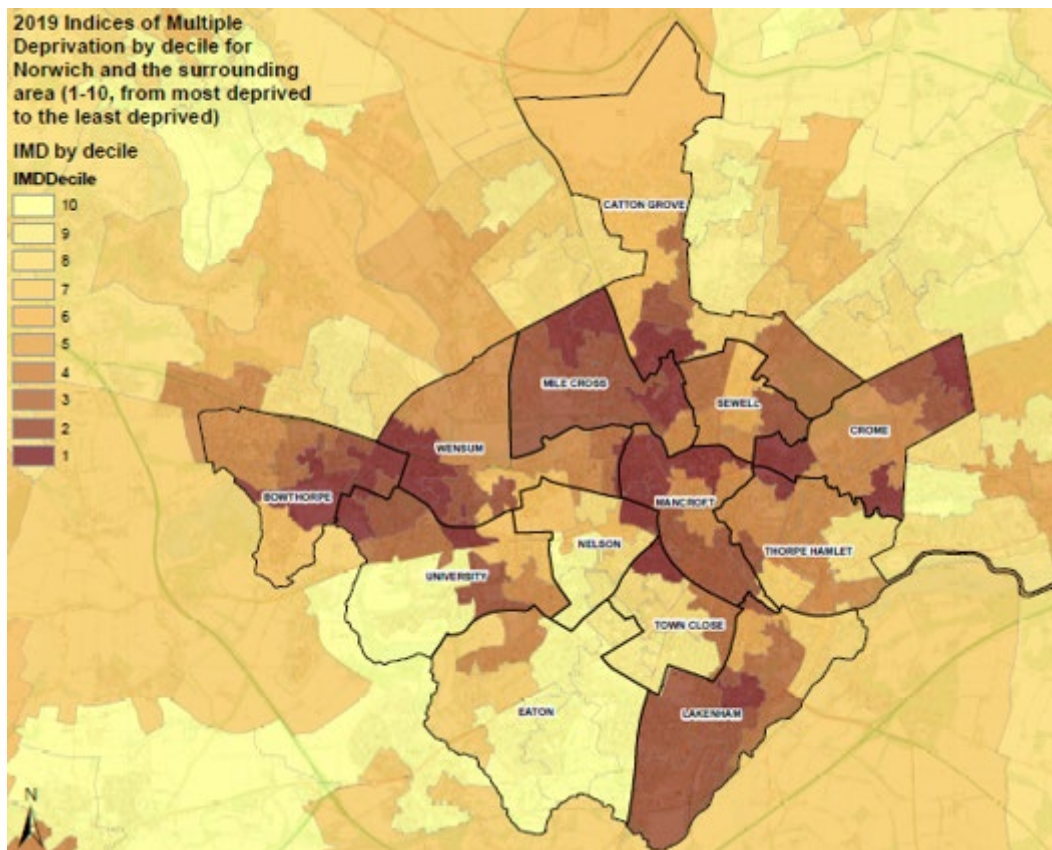
The Indices of Deprivation are a unique measure of relative deprivation at a small local area level (Lower-layer Super Output Areas) across England. The Indices of Deprivation 2019 (IoD2019)²⁶ is the most recent release. The Indices provide a set of relative measures of deprivation for small local area level across England, based on seven different domains, or facets, of deprivation:

- Income Deprivation
- Employment Deprivation
- Education, Skills and Training Deprivation
- Health Deprivation and Disability
- Crime
- Barriers to Housing and Services
- Living Environment Deprivation

Combining information from the seven domains produces an overall relative measure of deprivation, the Index of Multiple Deprivation (IMD). In addition to the seven domain-level indices above, there are two supplementary indices: the Income Deprivation Affecting Children Index (IDACI) and the Income Deprivation Affecting Older People Index (IDAOPI). These are created as subsets from the Income Deprivation domain.

²⁶ GOV.UK (2019). *English indices of deprivation 2019* [online]. Available from <https://www.gov.uk/government/statistics/english-indices-of-deprivation-2019> [Accessed 20 February 2020].

Figure 10. Map of the combined Index of Multiple Deprivation (IMD) for Norwich



For an interactive map looking at all the LSOAs across England, comparing data for 2010, 2015 and 2019, please click on the link below:

<https://maps.cdrc.ac.uk/#/geodemographics/imde2019/default/BTTTTFT/14/1.2799/52.6400/>

The **deciles** are calculated by ranking the 32,844 LSOAs in England from most deprived to least deprived and dividing them into 10 equal groups. LSOAs in decile 1 fall within the most deprived 10% of LSOAs nationally and LSOAs in decile 10 fall within the least deprived 10% of LSOAs nationally.

Overall 20.5% of the population of Norwich is in the most deprived decile nationally, and 5 wards are even higher than the percentage for Norwich Mancroft, Mile Cross, Wensum, Bowthorpe and Crome indicating high

Figure 8. Overall Index of Multiple Deprivation (IoMD)	
Ward Name	Overall Index of Multiple Deprivation (IoMD) % of population in most deprived national decile 2019
Bowthorpe	28.6%
Catton Grove	16.7%
Crome	28.6%
Eaton	0.0%
Lakenham	16.7%
Mancroft	50.0%
Mile Cross	42.9%
Nelson	0.0%
Sewell	0.0%
Thorpe Hamlet	14.3%
Town Close	14.3%
University	0.0%
Wensum	42.9%
Norwich	20.5%
England	10.0%

Highlighted figures are Wards that have a higher % than the Norwich figure.

Children under 16 living in low income families²⁷

The number of children living in families in receipt of Child Tax Credit whose reported income is less than 60% of the median income, or in receipt of either Income Support or Income-Based Jobseekers Allowance as a percentage of the number of children in families receiving Child Benefit. These statistics are based on a snapshot of several data sources on a specified day (usually 31st August), and measure the proportion of children in low income families.

Figure 9. Children under 16 living in low income families 2016	
Ward Name	%
Bowthorpe	26.1%
Catton Grove	19.6%
Crome	25.2%
Eaton	10.0%
Lakenham	26.1%
Mancroft	27.2%
Mile Cross	27.9%
Nelson	5.2%
Sewell	17.6%
Thorpe Hamlet	17.8%
Town Close	13.3%
University	26.2%
Wensum	29.7%
Norwich	22.0%
England	17.0%

f) Education, skills and training attainment

The Education, Skills and Training Domain of the IoD2019 measures the lack of attainment and skills in the local population. The indicators fall into two sub-domains: one relating to children and young people and one relating to adult skills. Lack of attainment can be used as a proxy for low IQ. Individuals with low IQ have been identified as being at greater risk of gambling related harm.²⁸

²⁷ GOV.UK (2018). *Personal tax credits: Children in low-income families local measure: 2016 snapshot as at 31 August 2016* [online]. Available from <https://www.gov.uk/government/statistics/personal-tax-credits-children-in-low-income-families-local-measure-2016-snapshot-as-at-31-august-2016> [Accessed 20 February 2020].

²⁸ Geofutures (2015)

Figure 10. Education, Skills and Training Domain of the IoMD	
Ward Name	Education, Skills and Training Domain (subset of IoMD) % of population in most deprived national decile 2019
Bowthorpe	57.1%
Catton Grove	66.7%
Crome	57.1%
Eaton	0.0%
Lakenham	66.9%
Mancroft	16.7%
Mile Cross	85.7%
Nelson	0.0%
Sewell	16.7%
Thorpe Hamlet	14.3%
Town Close	0.0%
University	20.0%
Wensum	57.1%
Norwich	36.1%
England	10.0%

g) Unemployment

The British Gambling Prevalence Survey 2010²⁹ found 13.6% of people who were unemployed were categorised as *at-risk* gamblers compared with 7.5% of those in paid employment. A further 3.3% were *problem gamblers*, compared with 0.9% of those in paid employment. Those who are unemployed may be more vulnerable to experiencing difficulties with their gambling. High-time/high-spend and high-time only gamblers were more likely to live in areas of greatest deprivation, live in low income households and be unemployed. This group showed a relative preference for betting on horse races, fixed odds betting terminals and playing casino games.

The table below taken from the figures on Nomis Official Labour Market Profile³⁰, gives the 2019 claimant count (which is the number of people claiming benefit principally for the reason of being unemployed) and the percentage of people economically active (people who are either in employment or unemployed) and unemployed from the 2011 Census.

²⁹ NatCen (2010). *British Gambling Prevalence Survey 2010* [online]. Available from https://assets.publishing.service.gov.uk/government/uploads/system/uploads/attachment_data/file/243515/9780108509636.pdf [Accessed 17 February 2020].

³⁰ Nomis (2020). *2011 Ward Labour Market Profile* [online]. Available from <https://www.nomisweb.co.uk/reports/lmp/ward2011/1140855177/report.aspx> [Accessed 17 February 2020].

Figure 11. Nomis Official Labour Market Profiles			
	2011 ONS Census		Dec 2019 DWP
Ward	Economically Active	Unemployed	Claimant Count
Bowthorpe	69.2%	9.7%	2.8%
Catton Grove	79.7%	9.9%	3.7%
Crome	73.4%	9.6%	3.7%
Eaton	77.1%	5.2%	1.4%
Lakenham	76.0%	9.9%	4.3%
Mancroft	73.8%	11.8%	6.2%
Mile Cross	76.1%	11.9%	5.6%
Nelson	75.2%	6.2%	1.0%
Sewell	82.6%	6.7%	2.7%
Thorpe Hamlet	81.2%	8.1%	3.6%
Town Close	75.9%	6.8%	2.5%
University	48.4%	18.2%	1.2%
Wensum	71.1%	10.7%	3.4%
Norwich	73.6%	9.4%	3.2%
England and Wales	76.8%	7.6%	2.9%

Highlighted figures are Wards that have a prevalence higher than the Norwich average

h) Homelessness

Rough sleeping³¹

Norwich City Council recorded 21 rough sleepers in autumn 2018 that is 3.3 per 10,000 population, the rate of homelessness for all of England is 2.0 per 10,000 population

Pathways³² is a partnership project to ensure rough sleepers and vulnerable people can access the help they need. Pathways operates from hubs across the city and through outreach work on the street. See Appendix 5 for details of the hubs and which electoral wards they are situated in, the local area profile mapping tool (insert link to Licensing Mapping when signed off and is live) identifies the types of services they provide for example food, advice, washing, shower.

³¹ GOV.UK (2019). *Rough sleeping in England: autumn 2018* [online]. Available from <https://www.gov.uk/government/statistics/rough-sleeping-in-england-autumn-2018> [Accessed 18 February 2020].

³² Pathways (2020). *Services* [online]. Available from <https://www.pathwaysnorwich.org.uk/services> [Accessed 18 February 2020].

Household homelessness³³

This is measured quarterly by household and district, ward level statistics are not available. January – March 2019 figures reveal that 307 households in Norwich were assessed as being owed a duty to be housed and there were 19 households in temporary accommodation 6 of which had children.

i) Ethnic groups

The NatCen social research study (2016)³⁴ *Gambling behaviour in Great Britain in 2016*, combined data collected in 2012, 2015 and 2016, and concluded that problem gambling is associated with ethnicity. Across all three survey years, the proportion of problem gamblers tends to be higher among people from Black ethnic groups and among other minority groups (not covered by White, Black or Asian) than among those from Asian and White backgrounds.

The table of data below taken from Nomis³⁵ Census 2011 Ethnic Group data, highlights electoral ward hotspots where the % of population is higher than the Norwich average for the ethnic groups identified above .

³³ GOV.UK (2019). *Live tables on homelessness* [online]. Available from <https://www.gov.uk/government/statistical-data-sets/live-tables-on-homelessness#statutory-homelessness-and-prevention-and-relief-live-tables> [Accessed 18 February 2020].

³⁴ NatCen Social Research (2016). *Gambling behaviour in Great Britain in 2016* [online]. Accessed from <https://www.gamblingcommission.gov.uk/search/search-results.aspx?categories=&page=2&searchKeywords=NatCen+Social+Research+%7c+Gambling+behaviour+in+Great+Britain+in+2016#main> [Accessed 18 February 2020].

³⁵ Nomis (2020).

Figure 12. Ethnic Group Data Source Nomis ONS Census 2011

Ward	Norwich	Bowthorpe	Catton Grove	Crome	Eaton	Lakenham	Mancroft	Mile Cross	Nelson	Sewell	Thorpe Hamlet	Town Close	University	Wensum
Population	132,512	11,683	10,596	9,855	8,781	9,326	9,641	10,655	9,297	9,934	10,557	10,404	10,279	11,504
All categories: Ethnic group	100%	100%	100%	100%	100%	100%	100%	100%	100%	100%	100%	100%	100%	100%
White: Total	91%	87%	93%	89%	76%	81%	82%	94%	82%	87%	90%	90%	77%	100%
White: English/Welsh/Scottish/Northern Irish/British	85%	82%	86%	86%	72%	78%	75%	87%	75%	80%	82%	83%	72%	93%
White: Irish	1%	1%	0%	0%	1%	0%	1%	1%	1%	0%	1%	1%	1%	1%
White: Gypsy or Irish Traveller	0%	0%	0%	0%	0%	0%	0%	0%	0%	0%	0%	0%	0%	0%
White: Other White	5%	4%	7%	2%	3%	3%	7%	7%	5%	6%	7%	6%	4%	5%
Mixed/multiple ethnic group: Total	2%	2%	2%	2%	1%	2%	3%	2%	2%	2%	2%	3%	3%	2%
Mixed/multiple ethnic group: White and Black Caribbean	1%	1%	1%	1%	0%	0%	1%	1%	1%	1%	1%	0%	1%	0%
Mixed/multiple ethnic group: White and Black African	0%	0%	0%	0%	0%	0%	1%	1%	0%	0%	1%	1%	1%	0%
Mixed/multiple ethnic group: White and Asian	1%	0%	1%	0%	1%	1%	1%	1%	1%	0%	1%	1%	1%	1%
Mixed/multiple ethnic group: Other Mixed	1%	1%	1%	0%	0%	1%	1%	1%	1%	1%	1%	1%	1%	1%
Asian/Asian British: Total	4%	6%	3%	1%	4%	3%	4%	2%	2%	3%	5%	4%	13%	4%
Asian/Asian British: Indian	1%	2%	1%	0%	2%	1%	1%	0%	1%	0%	2%	2%	2%	1%
Asian/Asian British: Pakistani	0%	0%	0%	0%	0%	0%	0%	0%	0%	0%	0%	0%	1%	0%
Asian/Asian British: Bangladeshi	0%	0%	1%	0%	0%	1%	0%	0%	0%	1%	0%	0%	0%	0%
Asian/Asian British: Chinese	1%	1%	1%	0%	1%	0%	1%	0%	1%	0%	1%	1%	8%	1%
Asian/Asian British: Other Asian	1%	3%	1%	1%	1%	1%	1%	1%	1%	1%	1%	1%	3%	2%
Black/African/Caribbean/Black British: Total	2%	3%	2%	1%	1%	1%	1%	2%	1%	1%	1%	1%	3%	2%
Black/African/Caribbean/Black British: African	1%	2%	2%	1%	1%	1%	1%	1%	0%	1%	1%	1%	2%	1%
Black/African/Caribbean/Black British: Caribbean	0%	0%	0%	0%	0%	0%	0%	0%	0%	0%	0%	0%	0%	0%
Black/African/Caribbean/Black British: Other Black	0%	0%	0%	0%	0%	0%	0%	0%	0%	0%	0%	0%	0%	0%
Other ethnic group: Total	1%	3%	0%	0%	0%	0%	1%	0%	1%	1%	1%	1%	1%	0%
Other ethnic group: Arab	0%	2%	0%	0%	0%	0%	1%	0%	0%	0%	0%	0%	1%	0%
Other ethnic group: Any other ethnic group	0%	0%	0%	0%	0%	0%	0%	0%	0%	0%	0%	0%	1%	0%

j) Crime

DATA.POLICE.UK³⁶ data records the following categories.

- Anti-social behaviour
- Bicycle theft
- Burglary
- Criminal damage and arson
- Drugs
- Other crime
- Other theft Possession of weapons
- Public order
- Robbery
- Shoplifting
- Theft from the person
- Vehicle crime
- Violence and sexual offences

The number of crimes by ward can only therefore be a proxy for gambling related crime.

Figure 13. Number of Crimes

Ward Name	Total number of reported crimes in 2019	Number of reported crimes per 1000 population
Bowthorpe	730	60
Catton Grove	1,180	107
Crome	987	100
Eaton	506	57
Lakenham	940	100
Mancroft	4,309	397
Mile Cross	1,301	117
Nelson	374	39
Sewell	892	89
Thorpe Hamlet	2,859	233
Town Close	838	74
University	613	49
Wensum	1,207	99
Norwich	16,736	119
England	5,000,036	89

Highlighted figures are Wards that have more crimes per 1000 population than the Norwich figure.

³⁶ DATA.POLICE.UK (2019). Data Downloads [online]. Available from <https://data.police.uk/data/> [Accessed 18 February 2020].

Please note that Mancroft ward includes the city centre and main shopping centres; Thorpe Hamlet includes the train station, football ground and Prince of Wales Road Source DATA.POLICE.UK³⁷ January – December 2019

k) Immigrants

The Geofutures study³⁸, *Exploring area-based vulnerability to gambling-related harm: Developing the gambling-related harm risk index* (2016) found there was emerging evidence that immigrants are vulnerable to problem gambling.

The 2011 Census³⁹ recorded country of birth which can act as a proxy for immigrant populations in electoral wards.

Figure 14. Country of Birth				
All usual residents	UK	Ireland	Other EU	Other countries
Bowthorpe	85.4%	0.5%	3.7%	10.4%
Catton Grove	88.0%	0.4%	6.2%	5.4%
Crome	94.1%	0.3%	2.4%	3.1%
Eaton	88.8%	0.7%	3.0%	7.5%
Lakenham	90.6%	0.3%	3.4%	5.7%
Mancroft	84.6%	0.6%	5.6%	9.2%
Mile Cross	89.1%	0.4%	5.8%	4.7%
Nelson	87.7%	0.8%	4.8%	6.6%
Sewell	87.9%	0.4%	5.4%	6.2%
Thorpe Hamlet	83.4%	0.6%	6.1%	10.0%
Town Close	86.3%	0.6%	4.9%	8.2%
University	78.9%	0.4%	3.3%	17.4%
Wensum	88.6%	0.5%	4.1%	6.7%
Norwich	87.10%	0.5%	4.5%	7.8%
England	86.20%	0.7%	3.7%	9.4%

Highlighted figures are wards that have a higher percentage of 'country of birth' than Norwich

³⁷ DATA.POLICE.UK (2019). Data Downloads [online]. Available from <https://data.police.uk/data/> [Accessed 18 February 2020].

³⁸ Geofutures (2016).

³⁹ Norfolk Insights (2020). *Population estimates* [online]. Available from <https://www.norfolkinsight.org.uk/population/report/view/286efa84892b46e1aba60a1cd3853e3d/E05005879> [Accessed 18 February 2020].

l) Late Night Activity Zone

The city council has been working with the police and other organisations to help tackle any negative effects of the night-time economy on residents, businesses and visitors within the city centre.

As a result of this joint-working a number of measures have been put in place. They include the following:

- New access restrictions on residential side roads between 11pm and 6am daily (Cathedral Street, St Faiths Lane and Recorder Road) to reduce noise to local residents.
- Signage on residential roads reminding people to respect local residents at night.
- New CCTV cameras on Cathedral Street and Bank Plain/Queen Street.
- Improved policing of the night time economy areas (Prince of Wales Road area).

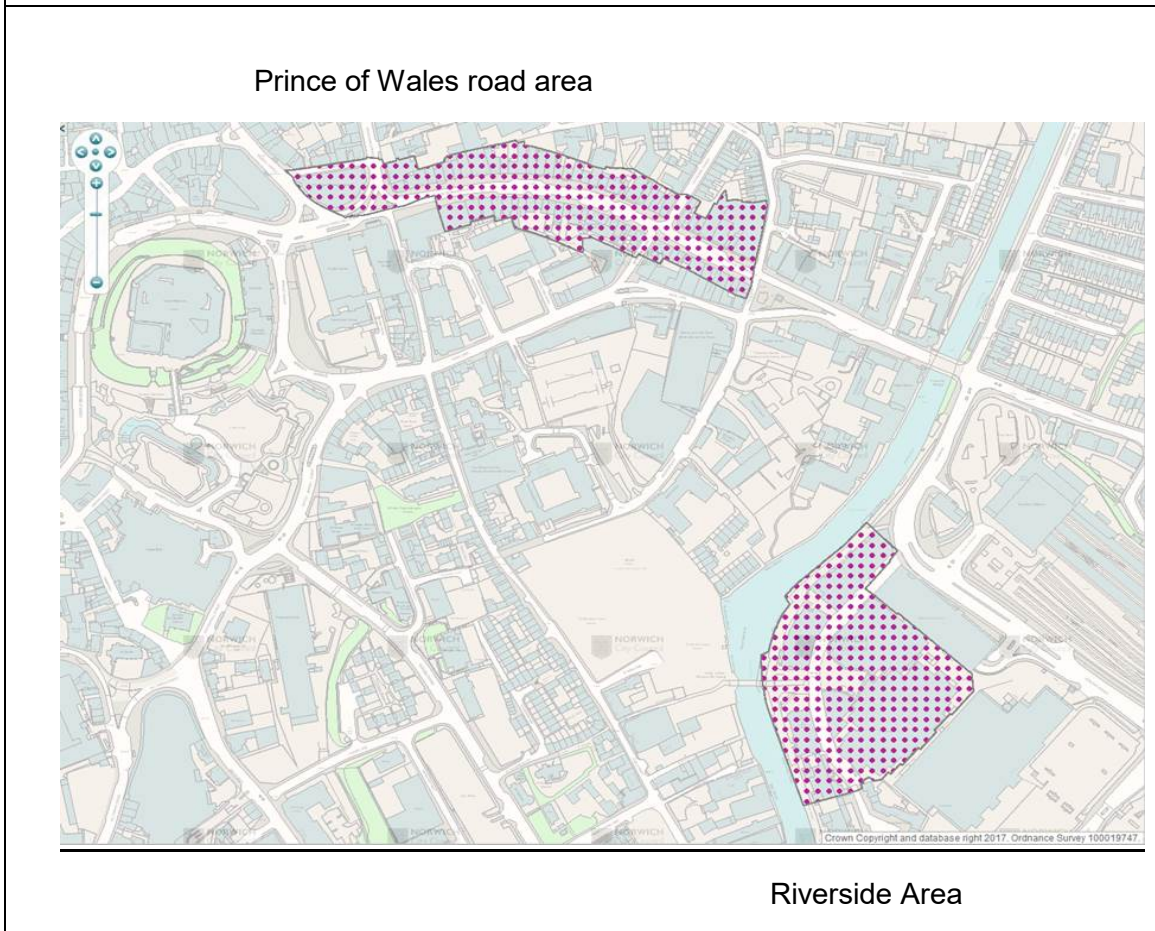
Along with this, and after consultation on the matter, the city council adopted a Cumulative Impact Policy (CIP) under the Licensing Act 2003 on 1 August 2015 around the Prince of Wales Road area.

The policy relates to premises applying for a licence, or a licence variation, to sell alcohol or late night refreshments between 9pm and 6am.

Since the introduction of the CIP, it has become the responsibility of any business applying for a new license, or looking to change an existing license within the designated area, to demonstrate that their business will not contribute to the anti-social behaviour before their application can be approved.

The City Council will expect similar considerations to be taken by applicants for gambling licences, permits and sex establishment licences in the defined area if they wish to trade during the late evening and night time period.

Figure 15. Map showing the Late Night Activity Zone



4. Summary

The Gambling Commission's introduction of local area risk profiles into practice and procedure represents a new opportunity for Norwich City Council and industry alike to think more deeply about the protection of vulnerable people from gambling-related harm. We would encourage all stakeholders to consider what this means and develop a more comprehensive understanding of who might be vulnerable and why.













Appendices

Appendix 1

The Norwich City Council local area profile mapping tool is available on the Norwich City Council website at [\(insert link to Licensing Mapping when signed off and is live\)](#).

Licensed Premises

The map can be used to locate all of the following licensed premises, by clicking and scrolling on the map icon the details of the license and where applicable opening hours are listed.

	ADGMC - Adult Gaming Centre
	ADGMCT - Adult Gaming Centre - Transitional
	BETPR - Betting (Premises)
	BETPRT - Betting (Premises) - Transitional
	BETTR - Betting (Track)
	BINGOT - Bingo - Transitional
	CMP - Club Machine Permits
	FECT - Family Entertainment Centre Transitional
	LPGMP - Licensed Premises Gaming Machine Permit
	PREM - Premises Licence
	PREMTR - Premises Licence - Transitional
	SEXEST - Sex Establishment Licence

Below the map is a register of all the Premises licences listing the following details:

Licence Type

Premises and Trading Address

Licensing Designated Premises Supervisor

Issue date

Valid from date

Expiry date

Licence reference number.

Gambling Act 2005 - Local Area Profile metrics.

The Norwich City Council local area profile mapping tool also includes metrics indicating the presence and concentration of groups vulnerable to harm from gambling.

These metrics include

Financial Difficulties

Location of cheque cashing, food bank, loan lenders and pawnbrokers



Homelessness

Homeless services provided by Pathways Norwich
Click on the map icon for details of the services offered



Mental Health Proxies

NHS Quality and Outcomes Framework 2018-19

Percentage of patients (18+) registered with the GP surgery with depression April 2018 to March 2019. Norwich CCG average 10.3 England average 10.7



Percentage of patients registered with the GP surgery with a recorded disease within the mental health and neurology group April 2018 to March 2019. Norwich CCG average 1.3 England average 1.0

Schools

School type listed as nursery, infant, junior, primary, secondary, senior, pupil referral units and special schools




Treatment centres


Gamblers Anonymous and Gamcare meeting locations
Substance abuse/misuse treatment centres




% of population aged 10 - 24 by ward




% of population that identified as from an ethnic minority by ward



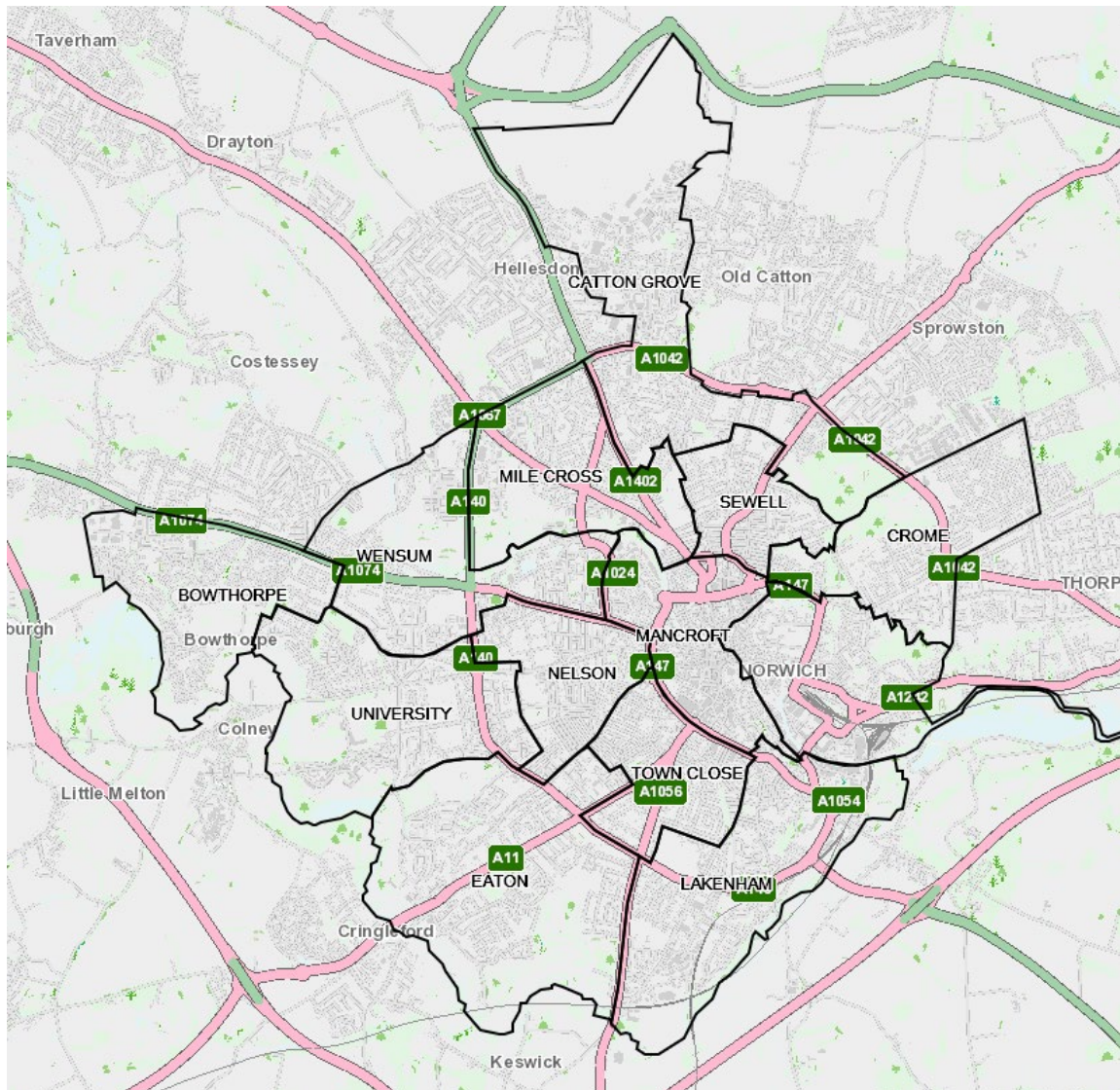
% of population that identified as from an ethnic minority by ward



% of population on Universal Credit or Jobseekers allowance by ward



Appendix 2 Map of Norwich City Council electoral wards



Appendix 3 Norwich profile by ward, followed by data listed in categories.

WARD	Primary schools	Secondary schools	Special schools	Gambling premises	Sex establishments	Alcohol licensed premises	Drug and alcohol treatment centres	Services for people in financial difficulty	Gamblers Anonymous and Gamcare meeting locations	Homelessness services	% of Population aged 10-24 by ward	% of Ethnic Minorities by ward	% of Universal Credit & Job Seekers Allowance by ward
Bowthorpe	3			2		14					20.8 - 30.6	8.9 - 10.5	2.2 - 2.7
Catton Grove	1			4		42		4			16.1 - 18.5	4.4 - 7.2	2.7 - 3.9
Crome	1	1		2		17		2			16.1 - 18.5	0.0 - 4.4	2.7 - 3.9
Eaton	3	1	2	0		17					16.1 - 18.5	7.2 - 8.9	1.0 - 1.2
Lakenham	3	2	2	3		33		1			16.1 - 18.5	4.4 - 7.2	2.7 - 3.9
Mancroft	1	3		18	2	212	3	8	1	15	16.1 - 18.5	7.2 - 8.9	3.9 - 6.2
Mile Cross	2			3		20					18.5 - 20.8	4.4 - 7.2	3.9 - 6.2
Nelson	2		1	1		35					20.8 - 30.6	4.4 - 7.2	1.0 - 1.2
Sewell	5	1		1		30			1		15.4 - 16.1	4.4 - 7.2	2.2 - 2.7
Thorpe Hamlet	3			4	2	121	1			3	15.4 - 16.1	7.2 - 8.9	2.7 - 3.9
Town Close	1		1	0		30					18.5 - 20.8	7.2 - 8.9	1.2 - 2.2
University	4	1		1		24		1		1	30.6 - 55.4	10.5 - 19.1	1.0 - 1.2
Wensum	7			2		20		3		1	20.8 - 30.6	7.2 - 8.9	2.7 - 3.9

Appendix 4

Educational institutions sorted alphabetically by electoral ward

Chapel Break Infant School, Infant, NR5 9LU, **Bowthorpe**
 Clover Hill VA Infant and Nursery, Infant & Nursery, NR5 9AP, **Bowthorpe**
 St. Michael's CE VA Junior School, Junior, NR5 9LA, **Bowthorpe**
 Catton Grove Primary School, Primary & Nursery, NR3 3TP, **Catton Grove**
 Heartsease Primary Academy, Primary & Nursery, NR7 9UE, **Crome**
 Open Academy , Secondary, NR7 9DL, **Crome**
 City of Norwich School , Secondary, NR4 6PP, **Eaton**
 Colman Infant School, Infant, NR4 7AW, **Eaton**
 Colman Junior School, Junior, NR4 7AU, **Eaton**
 Eaton Hall Specialist Academy , Special, NR4 7BU, **Eaton**
 Eaton Primary School, Primary, NR4 6HU, **Eaton**
 The Clare School, Special, NR4 7AW, **Eaton**
 Edith Cavell Academy and Nursery, Primary & Nursery, NR1 2LR, **Lakenham**
 Lakenham Primary School , Primary & Nursery, NR1 2HL, **Lakenham**
 The Hewett Academy Norwich , Secondary, NR1 2PL, **Lakenham**
 The Locksley Short Stay School, Pupil Referral Unit, NR4 6LG, **Lakenham**
 The Wherry School , Special, NR1 2GB, **Lakenham**
 Tuckswood Academy And Nursery , Primary & Nursery, NR4 6BP, **Lakenham**
 University Technical College, Secondary, NR4 6FF, **Lakenham**
 Jane Austen College, Secondary, NR3 1DD, **Mancroft**
 Notre Dame High School, Secondary, NR1 3BP, **Mancroft**
 Sir Isaac Newton Sixth Form Free School, Senior , NR2 1NR, **Mancroft**
 The Free School Norwich, Primary, NR1 3NX, **Mancroft**
 Angel Road Infant School, Infant & Nursery, NR3 3HR, **Mile Cross**
 Mile Cross Community Primary School, Primary & Nursery, NR3 2QU, **Mile Cross**
 Avenue Junior School, Junior, NR2 3HP, **Nelson**
 Recreation Road Infant School , Infant, NR2 3PA, **Nelson**
 The Parkside School, Special, NR2 3JA, **Nelson**
 Angel Road Junior School, Junior, NR3 3HS, **Sewell**
 George White Junior School, Junior, NR3 4RG, **Sewell**
 Magdalen Gates Primary School , Primary, NR3 1NG, **Sewell**
 Mousehold Infant And Nursery, Infant & Nursery, NR3 4RS, **Sewell**
 Sewell Park Academy, Secondary, NR3 4BX, **Sewell**
 St. Clements Hill Primary Academy, Primary, NR3 4AR, **Sewell**
 Charles Darwin Primary School , Primary & Nursery, NR1 1DJ, **Thorpe Hamlet**
 Lionwood Infant & Nursery School, Infant & Nursery, NR1 4AN, **Thorpe Hamlet**
 Lionwood Junior School , Junior, NR1 4HT, **Thorpe Hamlet**
 Bignold Primary School & Nursery, Primary & Nursery, NR2 2SY, **Town Close**
 Harford Manor School, Special, NR2 2LN, **Town Close**
 Bluebell Primary School, Primary & Nursery, NR4 7DS, **University**
 City Academy Norwich, Secondary, NR4 7LP, **University**
 St. Francis Of Assisi Catholic, Primary, NR2 3QB, **University**
 West Earlham Infant & Nursery , Infant & Nursery, NR5 8HT, **University**
 West Earlham Junior School, Junior, NR5 8HT, **University**
 Earlham Nursery School, Nursery, NR5 8DB, **Wensum**
 Henderson Green Primary Academy, Primary, NR5 8DX, **Wensum**
 Nelson Infant School, Infant, NR2 4EH, **Wensum**
 Norwich Primary Academy, Primary, NR5 8ED, **Wensum**
 Valley Primary Academy , Primary, NR5 8XZ, **Wensum**
 Wensum Junior Academy, Junior, NR2 4HB, **Wensum**

Appendix 5

Services for people in Financial Difficulties sorted alphabetically by electoral ward

Pawnbrokers, East Anglian Pawnbrokers, NR3 2RE, **Catton Grove**
Pawnbrokers, Cash Maker, NR3 2RY, **Catton Grove**
Food bank, Oak Grove Community Church, NR3 3NT, **Catton Grove**
Food bank, Mile Cross Methodist Church, NR3 2RU, **Catton Grove**
Cheque cashing, Cash Convertors, NR1 4AB, **Crome**
Food bank, Witard Road Baptist Church, NR7 9XG, **Crome**
Food bank, New Hope Christian Centre, NR1 2HX, **Lakenham**
Cheque cashing, The Money Shop, NR1 3DE, **Mancroft**
Pawnbrokers, Cash Makers, NR2 4AR, **Mancroft**
Pawnbrokers, Cash Converters Music Store, NR2 4PG, **Mancroft**
Loans, Logbook Loans Norwich, NR2 4PG, **Mancroft**
Cheque cashing, Cash Maker, NR3 1ER, **Mancroft**
Pawnbrokers, Cash Providers, NR3 1JE, **Mancroft**
Foodbank, St Stephens Church, NR2 1QP, **Mancroft**
Food bank, Norwich Central Baptist Church, NR3 3AP, **Mancroft**
Cheque cashing, Cash Maker, NR4 7HA, **University**
Food bank, Norwich Foodbank, NR5 8BF, **Wensum**
Food bank, St Elizabeth's Church, NR5 8DG, **Wensum**
Food bank, Alive! Church, NR2 4DR, **Wensum**

Appendix 6

Homelessness services in Norwich City Council sorted alphabetically by electoral ward

The Magdalene Group, NR1 1PH, **Mancroft**
Norwich Walk in Centre NHS, NR1 1RB, **Mancroft**
YMCA Norfolk, NR1 3GA, **Mancroft**
The Big Issue Company, NR2 1DX, **Mancroft**
Pottergate ARC, NR2 1DX, **Mancroft**
The Matthew Project - Unity, NR2 1DZ, **Mancroft**
Pathways Office, NR2 1EW, **Mancroft**
Norwich City Council, NR2 1NH, **Mancroft**
Soup Run, NR2 1QX, **Mancroft**
Mancroft Advice Project, NR2 1RF, **Mancroft**
Citizens Advice Bureau, NR2 1TF, **Mancroft**
City Reach Health Service, NR2 4SZ, **Mancroft**
Under 1 Roof, NR2 4SZ, **Mancroft**
Shelter, NR3 1SE, **Mancroft**
Hinde House, NR2 1NR, **Mancroft**
King's Community Church, NR1 1DL, **Thorpe Hamlet**
Change Grow Live, NR1 1DL, **Thorpe Hamlet**
Bishopbridge House, NR1 4FD, **Thorpe Hamlet**
Benjamin Foundation, NR2 4TP, **University**
The Feed, NR1 1NJ, **Wensum**

Appendix 7

Sexual Entertainment Venue Licences

Platinum Lace, 15 Dove Street NR2 1DE, **Mancroft**
Sugar & Spice, 39 Prince of Wales Road NR1 1BG, **Thorpe Hamlet**
Lace, 75 Prince of Wales Road NR1 1DG, **Thorpe Hamlet**
Pure Gold – Gentleman's Club, 52 Prince of Wales Road NR1 1LL, **Thorpe Hamlet**

Appendix 8

Sex Shop Licences

The Private Shop, 39 St Augustines Street NR3 3BY, **Mancroft**

Appendix 9

Gambling Licences

Betting Premises Licence

Betfred, 21 Earlham West Centre NR5 8AD, **Bowthorpe**
Coral, 14 Bowthorpe Main Centre NR5 9HA, **Bowthorpe**
Ladbrokes, 319 Aylsham Road NR3 2AB, **Catton Grove**
William Hill, 227 Aylsham Road NR3 2RE, **Catton Grove**
Coral, The MS Centre, 23A Witard Road NR7 9XD, **Crome**
Betfred, Unit 2, 55 – 57 Hall Road NR1 3HL, **Lakenham**
William Hill, 225 – 227 Queens Road NR1 3AE, **Lakenham**
Betfred, 3 Sovereign Way NR3 1ER, **Mancroft**
Betfred, 7 White Lion Street NR2 1QA, **Mancroft**
Betfred, 68 – 72 London Street NR2 1JT, **Mancroft**
Coral, 19 St Stephens Street NR1 3QN, **Mancroft**
Coral, Units 28 & 29 Anglia Square NR3 1DZ, **Mancroft**
Jenningsbet, 5A St Stephens Street NR1 3QL, **Mancroft**
Ladbrokes, 12/12A White Lion Street NR2 1QA, **Mancroft**
Ladbrokes, 61 – 63 Dereham Road NR2 4HU, **Mancroft**
Paddy Power, 15 Orford Place NR1 3RU, **Mancroft**
William Hill, 7 Castle Street NR2 1PB, **Mancroft**
William Hill, 32 Old Palace Road NR2 4JQ, **Mancroft**
Betfred, 5 St Augustines Gate NR3 3BE, **Mile Cross**
Coral, 173 Drayton Road NR3 2AA, **Mile Cross**
Coral, 129 Unthank Road NR2 2PE, **Nelson**
Betfred, 154 Sprowston Road NR3 4JQ, **Sewell**
Coral, 99 Quebec Road NR1 4HY, **Thorpe Hamlet**
Coral, 43 – 53 Prince of Wales Road NR1 1BL, **Thorpe Hamlet**
Coral, Unit 2, 131 Colman Road NR4 7HA, **University**
Betfred, 564 Dereham Road NR5 8TU, **Wensum**

Bingo Licence

Mecca Bingo Club, Norwood Rooms, 285 Aylsham Road NR3 2RE, **Catton Grove**

Club Machine Permit

Rileys, 77 - 87 Magdalen Street Norwich NR3 1AA, **Catton Grove**
The Moles Rest, Fifers Lane NR6 6EQ, **Mancroft**

Family Entertainment Centre

Cashino Gaming, Silver City House, Old Post Office Court NR2 1NG, **Mancroft**

Adult Gaming Centre

Admiral, 20A – 22 St Stephens Street NR1 3SA **Mancroft**
Cashino Gaming, Silver City House, Old Post Office Court NR2 1NG, **Mancroft**

Licensed Premises Gaming Machine Permit

Lamb Inn, Orford Place NR1 3RU, Mancroft
The Shoe Maker, 1 The Lastings, Sandy Lane NR4 6EF, Lakenham
Cherry Tree, Dereham Road NR5 8TD, Wensum
Hollywood Bowl, Wherry Road NR1 1WZ, Thorpe Hamlet
Mischief, 8 Fye Bridge Street NR3 1HZ, Mancroft
Woolpack, 9 Golden Ball Street NR1 3EH, Mancroft
Compleat Angler, 120 Prince of Wales Road NR1 1NS, Thorpe Hamlet
Boundary, 414 Aylsham Road NR3 2SA, Mile Cross

Appendix 10

Premises Licences

A And J Newsagents, 6 Woodgrove Parade Catton Grove Road Norwich NR3 3NS , Catton Grove
Adnams Cellar And Kitchen Store, 109 Unthank Road Norwich NR2 2PE , Nelson
Adnams Plc, 11 - 13 Westlegate Norwich NR1 3LT , Mancroft
Al Dente, 25B St Giles Street Norwich NR2 1JN , Mancroft
Alchemista, 4 St Gregorys Alley Norwich NR2 1ER , Mancroft
Aldi, 178 Plumstead Road Norwich NR1 4JZ , Crome
Aldi, Hall Road Retail Park Hall Road Norwich NR4 6DH , Lakenham
Aldi, Sprowston Road Norwich , Catton Grove
Aldi, Unit 1 36 - 50 Drayton Road Norwich NR3 2DW , Mile Cross
Aldi Stores Limited, 1 Larkman Lane Norwich Norfolk NR5 8TZ , Wensum
Alexandra Tavern, 16 Stafford Street Norwich Norfolk NR2 3BB , Nelson
Ali's Tandoori, 9-11 Magdalen Street Norwich Norfolk NR3 1LE , Mancroft
All Bar One, 1 Upper King Street Norwich Norfolk NR3 1RB , Thorpe Hamlet
Angel Stores, 58 Angel Road Norwich Norfolk NR3 3HT , Sewell
Annesley House Hotel, 6 Annesley House Hotel Newmarket Road Norwich Norfolk NR2 2LA , Town Close

Anteros Arts Foundation, 7 - 15 Fye Bridge Street Norwich Norfolk NR3 1LJ , Mancroft
 Arboretum, 43 St Benedicts Street Norwich NR2 4PG , Mancroft
 Arkwrights Social Club, Arkwrights Social Club Hobart Square Norwich Norfolk NR1 3JB , Lakenham
 Aroma Lounge, 128 Dereham Road Norwich NR2 3AF , Nelson
 Artichoke, The Artichoke 1 Magdalen Road Norwich Norfolk NR3 4LW , Sewell
 Artorio's, Artorio's Taverna Unit 3C Wherry Road Norwich NR1 1WX , Thorpe Hamlet
 Asda, Former Bally Shoe Factory Ltd Hall Road Norwich NR4 6DP , Lakenham
 Ask, 405 Chapelfield Plain Chapelfield Norwich NR2 1SZ , Mancroft
 Aviva Plc, Marble Hall 8 Surrey Street Norwich NR1 3DR , Mancroft
 Aylsham Road Convenience Store, 305 Aylsham Road Norwich Norfolk NR3 2RY , Catton Grove
 B M Stores, 6B Albion Way Norwich NR1 1WR , Thorpe Hamlet
 Baan Chang Thai Restaurant, 4A Brigg Street Norwich Norfolk NR2 1QN , Mancroft
 Babas Kebab House, 478 Sprowston Road Norwich Norfolk NR3 4DY , Catton Grove
 Baby Buddha Chinese Teahouse, 137 Ber Street Norwich NR1 3EY , Mancroft
 Bar 11, 9 - 11 Upper King Street Norwich NR3 1RB , Thorpe Hamlet
 Bar And Beyond, 24 - 28 Prince Of Wales Road Norwich Norfolk NR1 1LG , Thorpe Hamlet
 Bar Tapas, 16 - 20 Exchange Street Norwich Norfolk NR2 1AT , Mancroft
 Barkade Limited, 35 Prince Of Wales Road Norwich Norfolk NR1 1BG , Thorpe Hamlet
 Be At One, 23 Bank Plain Norwich Norfolk NR2 4SF , Thorpe Hamlet
 Bedfords, 1 Old Post Office Yard Norwich Norfolk NR2 1SL , Mancroft
 Beehive Public House, 30 Leopold Road Norwich Norfolk NR4 7PJ , Eaton
 Beer House, Norwich Railway Station Station Approach Norwich NR1 1EF , Thorpe Hamlet
 Belgian Monk, 7 Pottergate Norwich Norfolk NR2 1DS , Mancroft
 Bella Italia, 3 Red Lion Street Norwich Norfolk NR1 3QF , Mancroft
 Bella Italia, Wherry Road Norwich , Thorpe Hamlet
 Belle Vue, 46 Saint Philips Road Norwich Norfolk NR2 3BL , Nelson
 Belvedere Community Centre, Belvedere Community Centre Belvoir Street Norwich Norfolk NR2 3AZ , Nelson
 Benedicts, 9 St Benedicts Street Norwich Norfolk NR2 4PE , Mancroft
 Benugo, John Lewis All Saints Green Norwich NR1 3LX , Mancroft
 Bermuda Bobs, 7A Timberhill Norwich Norfolk NR1 3JZ , Mancroft
 Berstrete Gates, 174 Ber Street Norwich Norfolk NR1 3EN , Lakenham
 Bill's, 6 Back Of The Inns Norwich NR2 1PT , Mancroft
 Bished, 86 - 88 Prince Of Wales Road Norwich Norfolk NR1 1NJ , Thorpe Hamlet
 Bishop Bridge Stores, 18 - 20 Bishop Bridge Road Norwich Norfolk NR1 4ET , Thorpe Hamlet
 Bishop's Dining Room, 8 - 10 St Andrews Hill Norwich NR2 1AD , Mancroft
 Black Horse, 50 Earlham Road Norwich Norfolk NR2 3DE , Nelson
 Blue Joanna, 103 Unthank Road Norwich NR2 2PE , Nelson
 Bond, 27-28 Tombland Norwich Norfolk NR3 1RE , Thorpe Hamlet
 Booker Cash And Carry, Booker Cash And Carry Liberator Road Norwich Norfolk NR6 6EU , Catton Grove
 Bootleggers, 76 Prince Of Wales Road Norwich Norfolk NR1 1NJ , Thorpe Hamlet
 Boots UK Limited, 19 Castle Mall Norwich Norfolk NR1 3DD , Mancroft
 Boundary, Boundary Tavern 414 Aylsham Road Norwich NR3 2SA , Mile Cross
 Bourgee, Unit 5 The Terrace Castle Mall Norwich NR1 3DD , Mancroft
 Bowers Supermarket, 100-108 Bowers Avenue Norwich Norfolk NR3 2PS , Mile Cross
 Brasov, Norwich In Car Entertainment 47 Dereham Road Norwich NR2 4HZ , Mancroft
 Brewdog Bar, 1 Queen Street Norwich NR2 4SG , Thorpe Hamlet
 Brick Pizza, 39 Market Place Norwich NR2 1RD , Mancroft
 Brickmakers Public House, 496 Sprowston Road Norwich Norfolk NR3 4DY , Catton Grove
 Britannia Kebab And Fish Bar, 78 Cadge Road Norwich NR5 8DG , Wensum
 Broadside Service Station, 174 Aylsham Road Norwich Norfolk NR3 2HJ , Mile Cross

Brummells Restaurant, 7 Magdalen Street Norwich Norfolk NR3 1LE , Mancroft
 Brunswick Food Store, 39 Brunswick Road Norwich Norfolk NR2 2HA , Town Close
 Budgens, Budgens 101 Prince Of Wales Road Norwich NR1 1DW , Thorpe Hamlet
 Bulgarian Food Shop, 73 Dereham Road Norwich NR2 4HT , Mancroft
 Bullards, 24 Cattle Market Street Norwich NR1 3DY , Mancroft
 Burger King, Burger King (UK) Ltd Sweet Briar Road Norwich NR6 5AL , Mile Cross
 Byron, 406 Chapelfield Plain Chapelfield Norwich NR2 1SZ , Mancroft
 Cactus Cafe Bar, 102 Magdalen Street Norwich Norfolk NR3 1JD , Mancroft
 Caesars Pizza And Kebabs, 81 Dereham Road Norwich Norfolk NR2 4HT , Mancroft
 Cafe Malabar, 41 Magdalen Street Norwich Norfolk NR3 1LQ , Mancroft
 Cafe Marzano, Ground Floor And First Floor The Forum Millennium Plain Norwich NR2 1TF , Mancroft
 Cafe Pure @ St Georges, 13 - 15 St Georges Street Norwich Norfolk NR3 1AB , Mancroft
 Cafe Rouge, 201 The North Terrace Chapelfield Norwich NR2 1SQ , Mancroft
 Cafe Zest, Lower Ground Floor 130 Merchants Hall Chapelfield Norwich NR2 1SH , Mancroft
 Campus Parkland Of UEA, University Drive University Of East Anglia Norwich , University
 Canton Restaurant, 129 Thorpe Road Norwich Norfolk NR1 1TR , Thorpe Hamlet
 Cantonese Kitchen, 97 Unthank Road Norwich Norfolk NR2 2PE , Nelson
 Captain America's Hamburger Heaven, 4 Exchange Street Norwich Norfolk NR2 1AT , Mancroft
 Casaccio's, 13 St Giles Street Norwich NR2 1JL , Mancroft
 Caspian Kebab And Pizza, 44 King Street Norwich Norfolk NR1 1PD , Thorpe Hamlet
 Castle Gardens, Castle Gardens Castle Meadow Norwich Norfolk , Mancroft
 Castle Green, Castle Green Castle Meadow Norwich Norfolk , Mancroft
 Castle Services, Castle Service Station Rose Lane Norwich Norfolk NR1 1BY , Thorpe Hamlet
 Catherine Wheel, 61 St Augustines Street Norwich NR3 3BG , Mancroft
 Catton Grove Community Centre, Catton Grove Community Centre Jewson Road Norwich Norfolk NR3 3RQ , Catton Grove
 Chambers Cocktail Company, 12 - 14 Wensum Street Norwich Norfolk NR3 1HY , Thorpe Hamlet
 Chapel Break Village Hall, Chapel Break Community Centre Harpsfield Norwich Norfolk NR5 9LG , Bowthorpe
 Chapelfield Gardens, Chapelfield Gardens Chapel Field Road Norwich Norfolk , Mancroft
 Cherry Tree, The Cherry Tree Dereham Road Norwich Norfolk NR5 8TD , Bowthorpe
 Chet Stores, 71 Hotblack Road Norwich Norfolk NR2 4HQ , Wensum
 Chiquitos, Unit 4A Wherry Road Norwich NR1 1WZ , Thorpe Hamlet
 Christ Church Centre, Christ Church Magdalen Road Norwich NR3 4LA , Sewell
 Cigs & Papers, 2 Exchange Street Norwich Norfolk NR2 1AT , Mancroft
 Cinema City, Cinema City St Andrews Street Norwich NR2 4AD , Mancroft
 Ciscoes, 25 Ber Street Norwich Norfolk NR1 3EU , Mancroft
 City Centre, Somewhere In Street 0 Castle Meadow Norwich Norfolk , Mancroft
 City Centre - 1, 0 Bank Plain Norwich , Thorpe Hamlet
 City Centre - 2, 0 King Street Norwich , Thorpe Hamlet
 City College, Norwich City College Ipswich Road Norwich Norfolk NR2 2LL , Town Close
 City College - Drama Centre, Norwich City College Ipswich Road Norwich Norfolk NR2 2LL , Town Close
 City Convenience Store, 119 Magdalen Street Norwich NR3 1LN , Mancroft
 City Spice, 8 Dereham Road Norwich Norfolk NR2 4AY , Nelson
 Claren's Food And Wine, Solar Essence Ltd 30 Prince Of Wales Road Norwich NR1 1LG , Thorpe Hamlet
 Clarke's Billiards And Snooker Club, 85 Barker Street Norwich NR2 4TN , Mancroft
 Clock Tower, 26 Jarrold Way Norwich Norfolk NR5 9JD , Bowthorpe
 Clover Hill News, 20 Waldegrave Norwich Norfolk NR5 9AW , Bowthorpe

Cloverhill Village Hall, Village Hall Humbleyard Norwich Norfolk NR5 9BN , Bowthorpe
 Coach & Horses, 51 Bethel Street Norwich Norfolk NR2 1NR , Mancroft
 Coach And Horses, 82 Thorpe Road Norwich NR1 1BA , Thorpe Hamlet
 Coach And Horses Public House, 1 Union Street Norwich Norfolk NR2 2SL , Town Close
 Coachmakers Arms, Coachmakers Arms 9 St Stephens Road Norwich Norfolk NR1 3SP ,
 Town Close
 Coast To Coast, Norwegian Blue Wherry Road Norwich Norfolk NR1 1WX , Thorpe Hamlet
 Colman First, Colman Middle And The Clare Scho, 15 Colman Road Norwich Norfolk NR4
 7AQ , Nelson
 Colman News, 141 Colman Road Norwich Norfolk NR4 7HA , University
 Compleat Angler, 120 Prince Of Wales Road Norwich Norfolk NR1 1NS , Thorpe Hamlet
 Co-op, 195 - 197 Sprowston Road Norwich NR3 4JR , Sewell
 Co-op, Earlham House Shops Earlham Road Norwich Norfolk NR2 3PD , Nelson
 Co-op Food Store, 129A Colman Road Norwich NR4 7HA , University
 Co-op Food Store, 60 - 62 Dereham Road Norwich Norfolk NR2 4BT , Nelson
 Co-Op Foodstores, 110 Hall Road Norwich Norfolk NR1 3HP , Town Close
 Copacubana, 3 Upper King Street Norwich NR3 1RL , Thorpe Hamlet
 Copper Kettle, 4 Lower Goat Lane Norwich NR2 1EL , Mancroft
 Corner Stores, 148 Colman Road Norwich Norfolk NR4 7AA , University
 Cosmo Restaurants, Part First Floor And Second Floor 13 - 25 London Street Norwich NR2
 1JE , Mancroft
 Costa, Terminal Building Amsterdam Way Norwich Norfolk NR6 6JA , Catton Grove
 Costcutter, 7 - 9 Parmenter Road Norwich NR4 7DH , Eaton
 Costcutter Express St Benedicts Filling Station 439, 9 Dereham Road Norwich Norfolk NR2
 4HY , Mancroft
 Cosy Club, 45 - 51 London Street Norwich NR2 1HX , Mancroft
 Cote, 29 Exchange Street Norwich Norfolk NR2 1DP , Mancroft
 Courage Noble Mens Grooming UK, 68A King Street Norwich NR1 1PG , Mancroft
 Couragenoble Mens Grooming, 51 St Giles Street Norwich NR2 1JR , Mancroft
 Courtesy Taxis, 77 Prince Of Wales Road Norwich NR1 1DG , Thorpe Hamlet
 Cow Tower, Cow Tower Riverside Walk Bishopgate Norwich Norfolk , Thorpe Hamlet
 Cupcakes And Bubbles, 5 Timberhill Norwich NR1 3JZ , Mancroft
 Debenhams Retail Plc, Debenhams Plc Orford Place Norwich Norfolk NR1 3RZ , Mancroft
 Denmark Store, Denmark Stores 158-160 Sprowston Road Norwich Norfolk NR3 4JQ ,
 Sewell
 Don Pepe Restaurant, Don Pepe Restaurant 26 St Benedicts Street Norwich Norfolk NR2
 4AQ , Mancroft
 Don Txoko, 26 St Benedicts Street Norwich NR2 4AQ , Mancroft
 Donnell's Pizzeria, 17 Timberhill Norwich NR1 3JZ , Mancroft
 DPSK Limited T/A Dominos Pizza, 29 St Augustines Gate Waterloo Road Norwich Norfolk
 NR3 3BE , Mile Cross
 DPSK Limited T/A Dominos Pizza, 88 Colman Road Norwich NR4 7EH , Eaton
 DPSK Ltd T/A Dominos Pizzas, 181 Plumstead Road Norwich NR1 4AB , Crome
 Drayton Road Stores, 183 Drayton Road Norwich Norfolk NR3 2PG , Mile Cross
 Duke Of Wellington, 91 - 93 Waterloo Road Norwich Norfolk NR3 1EG , Sewell
 Earlham Park, Earlham Park Earlham Road Norwich Norfolk NR2 3RQ , University
 East Of England Co-op, 21 Witard Road Norwich NR7 9XD , Crome
 East Of England Co-op, 85-87 Lovelace Road Norwich Norfolk NR4 7AE , University
 East Of England Co-op, Co - Op Stores Heyford Road Norwich NR6 6GB , Catton Grove
 East Of England Co-op Food Store, 21 Friar Tuck Road Norwich Norfolk NR4 6DB ,
 Lakenham
 East Of England Co-op FoodStore, 3 Woodgrove Parade Catton Grove Road Norwich
 Norfolk NR3 3NS , Catton Grove
 East Of England Co-op FoodStore, Co Op Foodstore Next To 321 Aylsham Road Norwich
 Norfolk NR3 2AB , Catton Grove

East Of England Co-operative Society Limited, Norwich Railway Station Thorpe Road
 Norwich Norfolk NR1 1EF , Thorpe Hamlet
 East Of England Co-operative Society Ltd, Ipswich And Norwich Co Operative Society Ltd
 Earlham Green Lane Norwich Norfolk NR4 7TE , University
 Eaton Park, Eaton Park South Park Avenue Norwich Norfolk NR4 7AU , Eaton
 Eaton Park Community Centre, Community Centre South Park Avenue Norwich Norfolk NR4
 7AZ , Eaton
 Edith Cavell, Edith Cavell 7 Tombland Norwich Norfolk NR3 1HF , Thorpe Hamlet
 Ed's Easy Diner, Chapelfield Norwich , Mancroft
 El Mexicana Cocina, Samson And Hercules House 15 Tombland Norwich NR3 1HF , Thorpe
 Hamlet
 El Mexicana Cocina, Unit 2 The Terrace Castle Mall Norwich NR1 3DD , Mancroft
 Ephesus, 15 - 17 Rose Lane Norwich Norfolk NR1 1PL , Thorpe Hamlet
 EPIC (East Of England Production Innovation Centre), 112 - 114 Magdalen Street Norwich
 Norfolk NR3 1JD , Mancroft
 Erpingham House, Erpingham House 22 Tombland Norwich NR3 1RF , Thorpe Hamlet
 European Off-Licence, 3 Aylsham Crescent Norwich NR3 2RZ , Catton Grove
 Evim, 68 Prince Of Wales Road Norwich NR1 1LT , Thorpe Hamlet
 Espresso Cafe, Amelia House 12 St Georges Street Norwich Norfolk NR3 4PE , Sewell
 Farmhouse, The Farmhouse 50 Colman Road Norwich Norfolk NR4 7EH , Eaton
 Farmyard Restaurant, 23 St Benedicts Street Norwich , Mancroft
 Fat Cat, 49 West End Street Norwich Norfolk NR2 4NA , Wensum
 Fat Cat And Canary, 101 Thorpe Road Norwich Norfolk NR1 1TR , Thorpe Hamlet
 Fat Cat Brewery Tap, 98 - 100 Lawson Road Norwich Norfolk NR3 4LF , Sewell
 Figbar, 23 St John Maddermarket Norwich NR2 1DN , Mancroft
 Five Guys, 17 - 27 Orford Place Norwich Norfolk NR1 3QA , Mancroft
 Fiveways Public House, Fiveways Public House Gipsy Lane Norwich Norfolk NR5 8AZ ,
 University
 Flaunt And Lace, 75 Prince Of Wales Road Norwich NR1 1DG , Thorpe Hamlet
 Fluke, 57 Prince Of Wales Road Norwich Norfolk NR1 1BL , Thorpe Hamlet
 Forget Me Not Cafe, St Michael At Plea Church Redwell Street Norwich Norfolk NR2 4SN ,
 Thorpe Hamlet
 Frankie & Benny's, Unit 2 Wherry Road Norwich Norfolk NR1 1WZ , Thorpe Hamlet
 Frank's Bar, 19 Bedford Street Norwich Norfolk NR2 1AR , Mancroft
 Frere Road Community Centre, Frere Road Community Centre Frere Road Norwich Norfolk
 NR7 9UT , Crome
 Funky Monkeys, Funky Monkeys Burton Road Norwich Norfolk NR6 6AX , Catton Grove
 Furama, 101 Dereham Road Norwich Norfolk NR2 4HT , Mancroft
 Gaja, 30 Dereham Road Norwich NR2 4AZ , Nelson
 Gaja XL, Cles Launderette 5 Woodgrove Parade Catton Grove Road Norwich NR3 3NS ,
 Catton Grove
 George Hotel, 10 Arlington Lane Norwich Norfolk NR2 2DB , Eaton
 Gibraltar Gardens, Gibraltar Gardens 288 Heigham Street Norwich NR2 4LZ , Wensum
 Giggling Squid, 24 Tombland Norwich Norfolk NR3 1RF , Thorpe Hamlet
 Goals Soccer Centre, Goals Norwich Hewett School Hall Road Norwich NR1 2GB ,
 Lakenham
 Golden City, 14 Distillery Square Norwich Norfolk NR2 4BH , Nelson
 Gonzo's Tea Room, 68 London Street Norwich NR2 1JT , Mancroft
 Gonzo's Tea Room, First Floor 68 London Street Norwich NR2 1JT , Mancroft
 Goulash House, 31 St Stephens Road Norwich NR1 3SP , Town Close
 Grasshopper Shop Ltd, 116 King Street Norwich NR1 1QE , Mancroft
 Gravity, Unit 1b Riverside Norwich Norfolk NR1 1UX , Thorpe Hamlet
 Greenfields Community Centre, Greenfields Community Centre Ives Road Norwich Norfolk
 NR6 6DY , Catton Grove
 Gringos, 25 Prince Of Wales Road Norwich Norfolk NR1 1BG , Thorpe Hamlet

Huggle, 13 St Benedicts Street Norwich Norfolk NR2 4PE , Mancroft
 Hannants Newsagent, 61 Magdalen Street Norwich NR3 1AA , Mancroft
 Harford Community Centre, Harford Community Centre Peterkin Road Norwich Norfolk NR4 6LQ , Lakenham
 HarperWells Ltd, 60 - 70 Ber Street Norwich NR1 3EW , Mancroft
 Harriets Cafe Tearooms, 38 London Street Norwich NR2 1LD , Mancroft
 Hawthorn, 2 - 4 St Benedicts Street Norwich NR2 4AG , Mancroft
 Heartsease Public House, Heartsease Public House Plumstead Road Norwich Norfolk NR1 4JZ , Crome
 Heartsease Store, 31 Witard Road Norwich NR7 9XD , Crome
 Heartsease Towers, Heartsease Towers Sale Road Norwich Norfolk , Crome
 Heath House, Heath House 99 Gertrude Road Norwich Norfolk NR3 4SG , Sewell
 Heigham News, 268 Heigham Street Norwich Norfolk NR2 4LZ , Wensum
 Heigham Park, Heigham Park The Avenues Norwich Norfolk NR2 3HW , Nelson
 HELM Players, Heartsease Lane Methodist Church Heartsease Lane Norwich NR7 9NR , Crome
 Hewett School, Hewett School Cecil Road Norwich Norfolk NR1 2PL , Lakenham
 Highball Climbing Centre, Twickenham Road Norwich , Catton Grove
 Holiday Inn - Norwich, Holiday Inn Carrow Road Norwich Norfolk NR1 1HU , Thorpe Hamlet
 Holiday Inn Norwich, Holiday Inn Ipswich Road Norwich Norfolk NR4 6EP , Lakenham
 Holiday Inn Norwich North, Holiday Inn Amsterdam Way Norwich Norfolk NR6 6JA , Catton Grove
 Hollywood Bowl, Hollywood Bowl Wherry Road Norwich Norfolk NR1 1WZ , Thorpe Hamlet
 Hollywood Cinema, Anglia Square Shopping Centre Anglia Square Norwich Norfolk NR3 1DZ , Mancroft
 Home Bargains, Unit 2 36 - 50 Drayton Road Norwich NR3 2DW , Mile Cross
 Hong Kong Take-Away, 166A Unthank Road Norwich Norfolk NR2 2AB , Town Close
 Hong Ye Supermarket, 12 - 13 Earlham House Shops Earlham Road Norwich NR2 3PD , Nelson
 Hotel Chocolat, Upper Ground Floor 240 The North Terrace Chapelfield Norwich NR2 1SQ , Mancroft
 House, 52 St Benedicts Street Norwich NR2 4AR , Mancroft
 Iceland, 1-3 Anglia Square Norwich Norfolk NR3 1DY , Mancroft
 Iceland, 67 - 73 St Stephens Street Norwich Norfolk NR1 3QR , Mancroft
 INTO UEA LLP, INTO UEA LLP Restaurant University Drive University Of East Anglia Norwich NR4 7TJ , University
 Italia Nostra, 52 St Giles Street Norwich Norfolk NR2 1LW , Mancroft
 Ivy Collection, 30 London Street Norwich NR2 1LD , Mancroft
 Jarrold Department Store, 1-7 London Street Norwich Norfolk NR2 1JF , Mancroft
 Jin Gong, 282 Aylsham Road Norwich Norfolk NR3 2RG , Mile Cross
 John Lewis, John Lewis All Saints Green Norwich Norfolk NR1 3LX , Mancroft
 Jubilee Community Centre, Jubilee Community Centre Long John Hill Norwich Norfolk NR1 2EX , Lakenham
 Jubilee Park, Jubilee Playground Long John Hill Norwich Norfolk , Lakenham
 Jubilee Public House, 26 St Leonards Road Norwich Norfolk NR1 4BL , Thorpe Hamlet
 K Foley Limited T/A McDonalds, McDonalds Delft Way Norwich NR6 6BB , Catton Grove
 Kamajen, 177-179 Earlham Green Lane Norwich Norfolk NR5 8RF , Bowthorpe
 Karishma, 15 Prince Of Wales Road Norwich NR1 1BD , Thorpe Hamlet
 Karma Kafe, 18 Bedford Street Norwich Norfolk NR2 1AG , Mancroft
 Ketts Cave, Ketts Cave Recreation Ground Mousehold Avenue Norwich Norfolk , Crome
 Kindakafe, 21 - 23 Castle Meadow Norwich NR1 3DH , Mancroft
 Kings Kebab & Pizza, 121B Mile Cross Lane Norwich Norfolk NR6 6RQ , Catton Grove
 Knowland Convenience Store, 69 Knowland Grove Norwich Norfolk NR5 8YD , Wensum
 Kofra, 4 Unthank Road Norwich NR2 2RA , Town Close
 Krasades Taverna, 17 Prince Of Wales Road Norwich Norfolk NR1 1BD , Thorpe Hamlet

Kwik Save, 2D Larkman Lane Norwich NR5 8TX , Bowthorpe
Labyrinth, Multi Storey Car Park 69 - 75 Mountergate Norwich NR1 1PY , Thorpe Hamlet
Lamb Inn, Orford Place Norwich , Mancroft
Las Iguanas, 7A Wherry Road Norwich Norfolk NR1 1WX , Thorpe Hamlet
Last Pub Standing, 27 - 29 King Street Norwich NR1 1PD , Thorpe Hamlet
Le Bistro Restaurant, 2A Exchange Street Norwich Norfolk NR2 1AT , Mancroft
Lets Rock Norwich, Earlham Park Earlham Road Norwich , University
Licensing Brewery, 93 Magdalen Street Norwich NR3 1AA , Mancroft
Lidl Great Britain Limited, 293A Aylsham Road Norwich NR3 2RY , Catton Grove
Lidl Great Britain Limited, Lidl Uk Gmbh Drayton Road Norwich Norfolk NR3 2DP , Mile Cross
Lincoln Convenience Store, 105 Portersfield Road Norwich NR2 3JX , Nelson
Live Nation (Music) UK Ltd, Earlham Park Earlham Road Norwich , University
Loch Fyne, 30 - 32 St Giles Street Norwich Norfolk NR2 1LL , Mancroft
Loft Nightclub, 80 Rose Lane Norwich NR1 1PT , Thorpe Hamlet
Lollards Pit, The Bridge House 69 - 71 Riverside Road Norwich NR1 1SR , Thorpe Hamlet
Londis, 160 Heathgate Norwich Norfolk NR3 1PQ , Crome
Louis Deli, 81 Upper St Giles Street Norwich NR2 1AB , Mancroft
Louis Marchesi, 17 Tombland Norwich Norfolk NR3 1HF , Thorpe Hamlet
Lucky Star Chinese Buffet, First Floor 10 Queens Road Norwich Norfolk NR1 3PR , Mancroft
M M Stores, 65 Wingfield Road Norwich Norfolk NR3 3HF , Mile Cross
Maddermarket Theatre, Maddermarket Theatre St Johns Alley Norwich Norfolk NR2 1DR , Mancroft
Magdalen Road Convenience Store, 128 Magdalen Road Norwich NR3 4AN , Sewell
Maids Head Hotel, 20 Tombland Norwich Norfolk NR3 1LB , Thorpe Hamlet
Majestic Wine Warehouse, 9 Dereham Road Norwich Norfolk NR2 4HX , Mancroft
Mallie News, 83 Prince Of Wales Road Norwich Norfolk NR1 1DG , Thorpe Hamlet
Mambo Jambo, First Floor 14-16 Lower Goat Lane Norwich Norfolk NR2 1EL , Mancroft
Mango-T Restaurant And Takeaway, 8 Orford Hill Norwich Norfolk NR1 3QD , Mancroft
Mantra Club And Lounge, 50 Prince Of Wales Road Norwich Norfolk NR1 1LL , Thorpe Hamlet
Margaret Emms Florist Ltd, Margaret Emms Florists 29 St Stephens Road Norwich NR1 3SP , Town Close
Marideea Convenience Store, 181 Drayton Road Norwich NR3 2AA , Mile Cross
Marks & Spencer, Marks And Spencer Rampant Horse Street Norwich NR2 1QR , Mancroft
Marks And Spencer Simply Food, 1A Blackberry Court Sweet Briar Retail Park Norwich NR6 5DH , Wensum
Marlpit Community Centre, Marlpit Community Centre Hellesdon Road Norwich Norfolk NR6 5EQ , Wensum
Master Chef, 87 Prince Of Wales Road Norwich Norfolk NR1 1DG , Thorpe Hamlet
Maxi L Convenience Store, 53 Woodcock Road Norwich NR3 3TH , Catton Grove
McColls, 560A Dereham Road Norwich Norfolk NR5 8TU , Wensum
McColls, 78 Colman Road Norwich NR4 7EH , Eaton
McDonald's, McDonalds 162 Barrett Road Norwich NR1 2RT , Lakenham
Mecca Bingo Club, Mecca Social Club Aylsham Road Norwich Norfolk NR3 2RE , Catton Grove
Mega Munch Fish Bar, Kebab And Pizza, 147 Magdalen Road Norwich NR3 4LA , Sewell
Merchants Of Spice, The Merchants Of Colegate 30 - 32 Colegate Norwich Norfolk NR3 1BG , Mancroft
Mercure Norwich Hotel, Ramada Jarvis Hotel 121 - 131 Boundary Road Norwich Norfolk NR3 2BA , Mile Cross
Micawbers Tavern, Micawbers Tavern 92 Pottergate Norwich Norfolk NR2 1DZ , Mancroft
Middletons, 11-15 Timberhill Norwich Norfolk NR1 3JZ , Mancroft
Mischief Tavern, 8 Fye Bridge Street Norwich Norfolk NR3 1HZ , Mancroft

Mojo's & Hotel Belmonte, 60 - 62 Prince Of Wales Road Norwich Norfolk NR1 1LT , Thorpe Hamlet

Moorish Falafel Bar, Sesame Trading Ltd 17 Lower Goat Lane Norwich NR2 1EL , Mancroft

Morrisons, 5 Neatmarket Norwich NR4 6FB , Lakenham

Morrisons, W M Morrisons Supermarkets Plc Albion Way Norwich Norfolk NR1 1WU , Thorpe Hamlet

Mousehold SF Connect, Mousehold Service Station Mousehold Lane Norwich NR7 8HA , Catton Grove

Mr Mangal, 55 - 57 Dereham Road Norwich NR2 4HZ , Mancroft

Mr Pizza, 47 Portersfield Road Norwich NR2 3JU , Nelson

Mr Postles Apothecary, 2 Upper King Street Norwich NR3 1HA , Thorpe Hamlet

MRH Martineau Lane, Martineau Service Station Martineau Lane Norwich Norfolk NR1 2JA , Lakenham

MRH Norwich South, Barrett Road Norwich , Lakenham

MRH Ring, Ring Service Station Mile Cross Lane Norwich Norfolk NR6 6SH , Catton Grove

MS Allcock Newsagents, 67 - 69 Heigham Street Norwich NR2 4TG , Mancroft

MS Simply Food, Norwich Railway Station Station Approach Norwich NR1 1EF , Thorpe Hamlet

Sole Trader, 136 Dereham Road Norwich NR2 3AF , Nelson

Sole Trader, 2 - 6 Thorpe Road Norwich NR1 1RY , Thorpe Hamlet

Sole Trader, 355 Aylsham Road Norwich NR3 2RX , Catton Grove

Sole Trader, 38 Earlham West Centre Norwich NR5 8AD , University

Sole Trader, 46 St Benedicts Street Norwich NR2 4AQ , Mancroft

Sole Trader, 55 - 57 Hall Road Norwich NR1 3HL , Lakenham

Sole Trader, 60A London Street Norwich NR2 1JX , Mancroft

Naked Wines, Norvic House 29 - 33 Chapel Field Road Norwich NR2 1RP , Town Close

Namaste India, 2A Opie Street Norwich NR1 3DN , Mancroft

Namco Funscape, 10 Barnard Road Norwich Norfolk NR5 9JB , Bowthorpe

Name, Address, Ward

Nando's, 23 - 25 Red Lion Street Norwich Norfolk NR1 3QF , Mancroft

Nando's, 7B Wherry Road Norwich Norfolk NR1 1WX , Thorpe Hamlet

National Centre For Writing, Dragon Hall 115 - 123 King Street Norwich Norfolk NR1 1QE , Mancroft

Nearly Festival Site, Earlham Park Earlham Road Norwich , University

Noodle Pot, 20 St John Maddermarket Norwich NR2 1DN , Mancroft

Norfolk Club, 17 Upper King Street Norwich Norfolk NR3 1RB , Thorpe Hamlet

Norfolk County Council, County Hall Martineau Lane Norwich Norfolk NR1 2SG , Lakenham

Norfolk News, 3 Surrey Street Norwich Norfolk NR1 3NX , Mancroft

North Earlham Stores, North Earlham Post Office 308 Bowthorpe Road Norwich Norfolk NR5 8AB , Wensum

Norwich Arts Centre, Norwich Arts Centre St Benedicts Street Norwich Norfolk NR2 4PG , Mancroft

Norwich Castle, Norwich Castle Museum Castle Hill Norwich Norfolk NR1 3JS , Mancroft

Norwich Cathedral Refectory, Norwich Cathedral The Close Norwich Norfolk NR1 4EG , Thorpe Hamlet

Norwich City Football Club, Norwich City Football Club Carrow Road Norwich Norfolk NR1 1JE , Thorpe Hamlet

Norwich Fake Festival, Eaton Park South Park Avenue Norwich NR4 7AU , Eaton

Norwich Food City, 76D Catton Grove Road Norwich Norfolk NR3 3AA , Catton Grove

Norwich High School For Girls, Norwich High School For Girls 95 Newmarket Road Norwich Norfolk NR2 2HP , Eaton

Norwich Masonic Association Ltd, The Masonic Lodge St Giles Street Norwich Norfolk NR2 1JR , Mancroft

Norwich Playhouse, Norwich Playhouse 42 - 58 St Georges Street Norwich Norfolk NR3 1AB , Mancroft

Norwich Puppet Theatre, St James Whitefriars Norwich Norfolk NR3 1TN , Mancroft
 Norwich Social Club, First Floor 119 - 121 Magdalen Street Norwich NR3 1LN , Mancroft
 Norwich Thai Festival, Eaton Park South Park Avenue Norwich NR4 7AU , Eaton
 Norwich University Of The Arts, First Floor West Garth Norwich School Of Art And Design St
 Georges Street Norwich Norfolk NR3 1BB , Thorpe Hamlet
 Notcutts, Notcutts Garden Centre Daniels Road Norwich NR4 6QP , Eaton
 NR2, 9 Trory Street Norwich Norfolk NR2 2RH , Town Close
 Oak Tree, 59 Ipswich Road Norwich Norfolk NR4 6LA , Lakenham
 Oaks, Brewers Fayre And Travel Inn Amsterdam Way Norwich Norfolk NR6 6JA , Catton
 Grove
 Oasis Restaurant, 131 - 139 Queens Road Norwich Norfolk NR1 3PN , Town Close
 Oasis Stores, 63 Long John Hill Norwich Norfolk NR1 2JJ , Lakenham
 Odeon Cinema, Unit 1A Wherry Road Norwich Norfolk NR1 1XA , Thorpe Hamlet
 Olive's, 40 Elm Hill Norwich Norfolk NR3 1HG , Thorpe Hamlet
 One Life Left Games Ltd, 21 St Benedicts Street Norwich NR2 4PF , Mancroft
 One Stop, 146 Constitution Hill Norwich Norfolk NR3 4BB , Sewell
 One Stop, 51 Woodcock Road Norwich Norfolk NR3 3TT , Catton Grove
 One Stop Stores Ltd, 106 Quebec Road Norwich Norfolk NR1 4HY , Thorpe Hamlet
 One Stop Stores Ltd, 3 - 5 Clancy Road Norwich Norfolk NR7 9AA , Crome
 One Stop Stores Ltd, 37A Leopold Road Norwich Norfolk NR4 7PJ , Eaton
 Open, 20 Bank Plain Norwich NR2 4SF , Thorpe Hamlet
 Open All Hours, 9 Earlham West Centre Norwich Norfolk NR5 8AD , University
 Panda Bar, 8 Redwell Street Norwich NR2 4SN , Thorpe Hamlet
 Paolo's, 1 St Giles Street Norwich Norfolk NR2 1JJ , Mancroft
 Pear Tree, 79 Unthank Road Norwich Norfolk NR2 2PE , Nelson
 Pedro's, Chapel Field Gardens Chapel Field North Norwich Norfolk , Mancroft
 Perseverance, 35-37 Adelaide Street Norwich Norfolk NR2 4JD , Wensum
 Peterson Road Open Space, Open Space 2 To 28 Peterson Road Norwich Norfolk , Mile
 Cross
 Pewex Food Plus, 125 Mile Cross Lane Norwich Norfolk NR6 6RQ , Catton Grove
 Piccolos, 74 Prince Of Wales Road Norwich Norfolk NR1 1NJ , Thorpe Hamlet
 Pig And Whistle, 2 - 8 All Saints Green Norwich Norfolk NR1 3NA , Mancroft
 Pilling Park, Woodrow Pilling Park Harvey Lane Norwich Norfolk NR7 0AQ , Crome
 Pilling Park Community Centre, Pilling Park Community Centre Pilling Park Road Norwich
 Norfolk NR1 2PA , Lakenham
 Pinnochios, 11 St Benedicts Street Norwich Norfolk NR2 4PE , Mancroft
 Pizza GoGo, 19 Wensum Street Norwich Norfolk NR3 1LA , Thorpe Hamlet
 Pizza Hut, 301 The Dining Terrace Chapelfield Norwich NR2 1SY , Mancroft
 Pizza Hut, Unit 3A Wherry Road Norwich NR1 1WX , Thorpe Hamlet
 Pizza Plus, 10 Thorpe Road Norwich Norfolk NR1 1RY , Thorpe Hamlet
 PizzaExpress, 15 St Benedicts Street Norwich Norfolk NR2 4PE , Mancroft
 PizzaExpress, Pizza Express Ground Floor And First Floor The Forum Millennium Plain
 Norwich NR2 1TF , Mancroft
 PJ's, 119 Spencer Street Norwich Norfolk NR3 4PF , Sewell
 Plasterers Arms, 43 Cowgate Norwich Norfolk NR3 1SZ , Mancroft
 Platform Twelve, 10 - 12 St Benedicts Street Norwich NR2 4AG , Mancroft
 Platinum Lace, Spearmint Rhino Club And Premises 1st And 2nd Floors 15 Dove Street
 Norwich NR2 1DE , Mancroft
 Popworld, 63 - 67 Prince Of Wales Road Norwich Norfolk NR1 1DG , Thorpe Hamlet
 Premier Fish Bar, 71 Knowland Grove Norwich Norfolk NR5 8YD , Wensum
 Premier Inn Norwich City Centre (Duke Street), Premier Travel Inn Duke Street Norwich
 Norfolk NR3 3AT , Mancroft
 Premier Stores, 28-29 Suffolk Square Norwich Norfolk NR2 2AA , Town Close
 Presto Coffee Bar, 5 Orford Street Norwich Norfolk NR1 3LE , Mancroft
 Prezzo, 2-3A Tombland Norwich Norfolk NR3 1HE , Thorpe Hamlet

Prince Of India, 19 Prince Of Wales Road Norwich Norfolk NR1 1BD , Thorpe Hamlet
Prince Of Wales, Prince Of Wales Public House Prince Of Wales Road Norwich Norfolk NR1 1LB , Thorpe Hamlet
Pure Gold, 52 Prince Of Wales Road Norwich NR1 1LL , Thorpe Hamlet
QD Stores, 7 - 10 Anglia Square Norwich NR3 1DY , Mancroft
Qube, Ground Floor 81 Prince Of Wales Road Norwich NR1 1DG , Thorpe Hamlet
Queen Of Icen, Unit 6 Wherry Road Norwich Norfolk NR1 1ED , Thorpe Hamlet
Rabbit, 6 Pottergate Norwich NR2 1DS , Mancroft
Rainbow Wholefoods, 14 - 16 Lower Goat Lane Norwich NR2 1EL , Mancroft
Rainbow Wholefoods, Fire Station Stables Labour In Vain Yard Norwich Norfolk NR2 1JD , Mancroft
Rasa Norwich Ltd, 31 Earlham West Centre Norwich NR5 8AD , University
Red Card Comedy Club, Chapelfield Gardens Chapel Field Road Norwich , Mancroft
Red Rock Cafe, Ground Floor 20 Prince Of Wales Road Norwich NR1 1LB , Thorpe Hamlet
Reds Convenience Store, 35 St Benedicts Street Norwich Norfolk NR2 4PF , Mancroft
Redwell Brewery, 7 The Arches Bracondale Norwich NR1 2EF , Lakenham
Revolution, 6 Queen Street Norwich Norfolk NR2 4SQ , Thorpe Hamlet
Rice & Spice Indian Take Away, 16C Earlham House Shops Earlham Road Norwich Norfolk NR2 3PD , Nelson
Rileys Norwich, 77-87 Magdalen Street Norwich Norfolk NR3 1AA , Mancroft
Rishi Restaurant, 26 Mousehold Lane Norwich NR7 8HE , Catton Grove
Riverbank Chinese Buffet Restaurant, Unit 3B Wherry Road Norwich NR1 1WZ , Thorpe Hamlet
Roger Hickman's Restaurant, 79 Upper St Giles Street Norwich Norfolk NR2 1AB , Mancroft
Roof Top Gardens Restaurant, Level 6 Rose Lane Business Centre 51 - 59 Rose Lane Norwich NR1 1BY , Thorpe Hamlet
Rosary Road Convenience Store, 106-110 Rosary Road Norwich Norfolk NR1 4DA , Thorpe Hamlet
Rose Tavern, 88 Rupert Street Norwich Norfolk NR2 2AT , Town Close
Roti, 19 Finkelgate Norwich NR1 3HE , Mancroft
Royal Plaza Chinese Restaurant And Takeaway, 9 Earlham House Shops Earlham Road Norwich NR2 3PD , Nelson
Roys, 77-87 Magdalen Street Norwich Norfolk NR3 1AA , Mancroft
Roys, Bowthorpe Main Centre Wendene Norwich Norfolk NR5 9HA , Bowthorpe
Rumsey Wells, St Andrews Tavern 4 St Andrews Street Norwich NR2 4AF , Mancroft
Sainsbury Centre For Visual Arts, Sainsbury Centre For Visual Arts University Of East Anglia Earlham Road Norwich Norfolk NR4 7TJ , University
Sainsbury's, 9 - 11 St Stephens Street Norwich NR1 3QN , Mancroft
Sainsbury's Supermarkets Limited, Sainsbury's Supermarkets Limited 1 Brazen Gate Norwich Norfolk NR1 3RB , Town Close
Sandy Lane Stores, 50 Sandy Lane Norwich Norfolk NR1 2AB , Lakenham
Saporita, 3A St Andrews Hill Norwich NR2 1AD , Mancroft
Savers, 27 Anglia Square Norwich NR3 1DZ , Mancroft
Savers, Savers Health & Beauty 63 - 65 St Stephens Street Norwich NR1 3QR , Mancroft
SF Market Ltd, 215 - 217 Queens Road Norwich NR1 3AE , Lakenham
Shah Zahan Tandoori, 84 Waterloo Road Norwich Norfolk NR3 1EW , Sewell
Shell Ipswich Road, 61 Ipswich Road Norwich NR4 6LA , Lakenham
Shell Sweetbriar, Service Station Sweet Briar Road Norwich NR6 5AL , Mile Cross
Shiki Japanese Restaurant, 5 Tombland Norwich Norfolk NR3 1HE , Thorpe Hamlet
Shoe Makers, 1 The Lastings Sandy Lane Norwich NR4 6EF , Lakenham
Shopper Supermarket, 3-5 Distillery Square Norwich Norfolk NR2 4BH , Nelson
Siciliano's Pizza Shop, 43 Prince Of Wales Road Norwich Norfolk NR1 1BL , Thorpe Hamlet
Silver Road Food And Wine, 164 Silver Road Norwich NR3 4TQ , Sewell
Silver Stores, 102 Silver Street Norwich Norfolk NR3 4TU , Sewell
Sir Toby's Beers, Stall 182 Market Place Norwich NR2 1NE , Mancroft

Sisserou Marketing, 120 College Road Norwich NR2 3JB , Nelson
 Sloughbottom Park, Sloughbottom Park Drayton Road Norwich Norfolk , Mile Cross
 Space Studios, 5 Swan Lane Norwich NR2 1HZ , Mancroft
 Spar, 28 St Augustines Gate Waterloo Road Norwich Norfolk NR3 3BE , Mile Cross
 Spice Lounge, 8 - 10 Wensum Street Norwich Norfolk NR3 1HR , Thorpe Hamlet
 Spice Valley, Ground Floor 5 Magdalen Street Norwich NR3 1LE , Mancroft
 Sportspark, UEA, University Of East Anglia University Drive Norwich Norfolk , University
 Sprowston Stores, 484 Sprowston Road Norwich Norfolk NR3 4DY , Catton Grove
 St Andrews Brew House, 39 - 41 St Andrews Street Norwich NR2 4TP , Mancroft
 St Giles Spice, 82 Upper St Giles Street Norwich Norfolk NR2 1LT , Mancroft
 St John's News, 4 St Johns Close Norwich Norfolk NR1 2AD , Town Close
 St Saviours Church, St Saviours Church Magdalen Street Norwich NR3 1AA , Mancroft
 St. Giles House, St Giles House 41 - 45 St Giles Street Norwich Norfolk NR2 1JR , Mancroft
 Stadia, The Office 19 Upper King Street Norwich NR3 1RB , Thorpe Hamlet
 Stall 182, Stall 182 Market Place Norwich NR2 1NE , Mancroft
 Stall 52, Stall 52 Market Place Norwich NR2 1ND , Mancroft
 Star Grill, 291 Aylsham Road Norwich Norfolk NR3 2RY , Catton Grove
 Steam Packet, 39 Crown Road Norwich Norfolk NR1 3DT , Thorpe Hamlet
 Stop Go, 1 Woodgrove Parade Catton Grove Road Norwich NR3 3NS , Catton Grove
 Storage Mart Unit 2304, Vulcan Road North Norwich , Catton Grove
 Stracey Hotel, Stracey House Hotel And Snooker Club 2 Stracey Road Norwich Norfolk NR1
 1EZ , Thorpe Hamlet
 Stuarts Newsagents, Stuarts Newsagents 62 Hall Road Norwich Norfolk NR1 3HP , Town
 Close
 Sugar & Spice, 39 Prince Of Wales Road Norwich NR1 1BG , Thorpe Hamlet
 Sunrise Chinese Market, 84 Colman Road Norwich NR4 7EH , Eaton
 Superbowl UK Norwich, Level 1 Castle Mall Norwich NR1 3DD , Mancroft
 Surrey Tavern, 44 - 46 Surrey Street Norwich NR1 3NY , Mancroft
 Tastebuds, 21 Prince Of Wales Road Norwich Norfolk NR1 1BG , Thorpe Hamlet
 TEJ General Stores, 55 Magdalen Road Norwich Norfolk NR3 4LG , Sewell
 Temple Bar, 2 Unthank Road Norwich Norfolk NR2 2RA , Town Close
 Ten Bells, 74 - 78 St Benedicts Street Norwich Norfolk NR2 4AR , Mancroft
 Tesco Grove Rd Norwich Exp (02665), 79 Grove Road Norwich Norfolk NR1 3RL , Town
 Close
 Tesco Magdaln Rd Nrwc Exp (03069), Tesco Express 40A Magdalen Road Norwich NR3
 4AF , Sewell
 Tesco Norwich Dereham Exp (06200), 131 Dereham Road Norwich NR2 3TA , Wensum
 Tesco Norwich Express, BP Filling Station Earlham Road Norwich Norfolk NR4 7TF ,
 University
 Tesco Norwich Metro (02948), 5 Guildhall Hill Norwich Norfolk NR2 1JH , Mancroft
 Tesco Norwich Wales Road Exp (06105), Active Talk Ltd Britannia House 45 - 53 Prince Of
 Wales Road Norwich NR1 1BL , Thorpe Hamlet
 Tesco Plumstead Rd NRWC Exp (05284), 197 Plumstead Road Norwich Norfolk NR1 4AB ,
 Crome
 Tesco Stores Limited, Aspland Cars 277 - 277A Aylsham Road Norwich NR3 2RE , Catton
 Grove
 Tesco Stores Ltd, 2 - 8 Westlegate Norwich NR1 3LJ , Mancroft
 Tesco Unthank Rd Norwich Exp (05777), 84 Unthank Road Norwich NR2 2RW , Town Close
 TGI Fridays, Unit 5A Wherry Road Norwich NR1 1WX , Thorpe Hamlet
 Thai Kittii, 4 Opie Street Norwich Norfolk NR1 3DN , Mancroft
 Thai Lanna, 24 Bridewell Alley Norwich NR2 1AQ , Mancroft
 The Adam & Eve Public House, 17 Bishopgate Norwich Norfolk NR3 1RZ , Thorpe Hamlet
 The Alley, 20 Bridewell Alley Norwich NR2 1AQ , Mancroft
 The Angel Gardens Public House, 96A Angel Road Norwich Norfolk NR3 3HT , Sewell

The Assembly House, The Assembly House 12 Theatre Street Norwich Norfolk NR2 1RG , Mancroft

The Belgian Beer Huis Limited, 52 Attelsey Way Norwich NR5 9EP , Bowthorpe

The Bell Hotel, The Bell 5 Orford Hill Norwich Norfolk NR1 3QB , Mancroft

The Bengal Spice, 38 - 40 St Benedicts Street Norwich Norfolk NR2 4AQ , Mancroft

The Best Kebab And Pizza, 69 - 71 Prince Of Wales Road Norwich Norfolk NR1 1DG , Thorpe Hamlet

The Bicycle Shop, 17 St Benedicts Street Norwich Norfolk NR2 4PE , Mancroft

The Birdcage, 23 Pottergate Norwich Norfolk NR2 1DS , Mancroft

The Blueberry Music House, 20 Cowgate Norwich Norfolk NR3 1SY , Mancroft

The Britons Arms Coffee House And Restaurant, 9 Elm Hill Norwich Norfolk NR3 1HN , Thorpe Hamlet

The Brook Hotel Norwich, Quality Hotel 2 Barnard Road Norwich Norfolk NR5 9JB , Bowthorpe

The Butchers Bhoj, 8 - 10 Exchange Street Norwich Norfolk NR2 1AT , Mancroft

The Cafe Club, 41 King Street Norwich NR1 1PH , Thorpe Hamlet

The Castle, The Castle Public House 1 Spitalfields Norwich Norfolk NR1 4EY , Thorpe Hamlet

The Cathedral Of The Holy And Undivided Trinity, The Refectory The Close Norwich NR1 4DH , Thorpe Hamlet

The Cellar House, 2 Eaton Street Norwich Norfolk NR4 7AB , Eaton

The Champion, The Champion 101 Chapel Field Road Norwich Norfolk NR2 1SE , Town Close

The Cottage Public House, 9 Silver Road Norwich Norfolk NR3 4TB , Sewell

The Dog House, 18 St Georges Street Norwich Norfolk NR3 1BA , Mancroft

The Drama Studio And School Of Music, University Plain University Of East Anglia Norwich , University

The Dyers Arms, 2-4 Lawson Road Norwich Norfolk NR3 4LF , Sewell

The Eagle, Eagle Tavern 33 Newmarket Road Norwich Norfolk NR2 2HN , Town Close

The Earlham Arms, 41 Earlham Road Norwich Norfolk NR2 3AD , Nelson

The Enterprise Centre, University Drive University Of East Anglia Norwich , University

The FDC, The FDC Clover Hill Road Norwich Norfolk NR5 9ED , Bowthorpe

The Forge, 118 Philadelphia Lane Norwich Norfolk NR3 3JJ , Catton Grove

The Forum, The Forum Millennium Plain Norwich Norfolk NR2 1TF , Mancroft

The Freemasons Arms, 27 Hall Road Norwich Norfolk NR1 3HQ , Lakenham

The Garage, 14 Chapel Field North Norwich Norfolk NR2 1NY , Mancroft

The Garden House, 1 Pembroke Road Norwich Norfolk NR2 3HD , Nelson

The Gardeners Arms, Gardeners Arms Timberhill Norwich Norfolk NR1 3LB , Mancroft

The Gatehouse Public House, The Gatehouse 391 Dereham Road Norwich Norfolk NR5 8QJ , Wensum

The Georgian Townhouse, 30 - 34 Unthank Road Norwich NR2 2RB , Town Close

The Glass House, 9 - 13 Wensum Street Norwich Norfolk NR3 1LA , Thorpe Hamlet

The Golden Star, The Golden Star 57 Colegate Norwich Norfolk NR3 1DD , Mancroft

The Great Hospital, The Great Hospital Bishopgate Norwich Norfolk NR1 4EJ , Thorpe Hamlet

The Green Grocers Ltd, Car Park Earlham House Shops Earlham Road Norwich , Nelson

The Greenhouse, 42-46 Bethel Street Norwich Norfolk NR2 1NR , Mancroft

The Guildhall, Caley's Of Norwich Ltd The Guildhall Gaol Hill Norwich Norfolk NR2 1JP , Mancroft

The Halls, St Andrews And Blackfriars Hall St Andrews Hall Plain Norwich Norfolk NR3 1AU , Thorpe Hamlet

The House Thai Restaurant, Ground Floor 2 Queens Road Norwich NR1 3PR , Mancroft

The Iron House, The Iron House 1 St John Maddermarket Norwich NR2 1DN , Mancroft

The Kings Arms, 22 Hall Road Norwich Norfolk NR1 3HQ , Lakenham

The Kings Head, 42 Magdalen Street Norwich Norfolk NR3 1JE , Mancroft

The Lanes Bowlinghouse, 5 - 7 Dereham Road Norwich NR2 4HX , Mancroft
 The Last Wine Bar, 70 - 76 St Georges Street Norwich Norfolk NR3 1AB , Mancroft
 The Leopard, The Leopard PH 98 - 100 Bull Close Road Norwich Norfolk NR3 1NQ , Sewell
 The Library Restaurant And Bar, 4 Guildhall Hill Norwich Norfolk NR2 1JH , Mancroft
 The Marlborough Arms, 43 Spencer Street Norwich Norfolk NR3 4PB , Sewell
 The Marlpit, The Marlpit Hellesdon Road Norwich Norfolk NR6 5EQ , Wensum
 The Marsh Harrier, The Marsh Harrier Ipswich Road Norwich Norfolk NR4 6DX , Lakenham
 The Mash Tun, 16 Charing Cross Norwich Norfolk NR2 4AL , Mancroft
 The Mediterranean, 121 Magdalen Street Norwich NR3 1LN , Mancroft
 The Mitre Public House, The Mitre 131 Earlham Road Norwich Norfolk NR2 3RF , Nelson
 The Moles Rest, Red Roofs Fifers Lane Norwich Norfolk NR6 6EQ , Catton Grove
 The Narthex, Cathedral Of St John The Baptist, Unthank Road Norwich , Nelson
 The Nelson, Nelson Hotel Prince Of Wales Road Norwich Norfolk NR1 1DX , Thorpe Hamlet
 The Nelson Public House, 122 Nelson Street Norwich Norfolk NR2 4DR , Wensum
 The Newsagents, 2 Alexandra Road Norwich Norfolk NR2 3ED , Nelson
 The Norkie, The Norkie Bowthorpe Main Centre Wendene Norwich Norfolk NR5 9HA ,
 Bowthorpe
 The Norwich Kebab And USA Fried Chicken, 4 Aylsham Crescent Norwich NR3 2RZ ,
 Catton Grove
 The Pavilion, The Pavillion Waterloo Park Angel Road Norwich NR3 3HX , Sewell
 The Red Lion, 50 Eaton Street Norwich Norfolk NR4 7LD , Eaton
 The Red Lion, Red Lion Public House 79 Bishopgate Norwich Norfolk NR1 4AA , Thorpe
 Hamlet
 The Reindeer, The Reindeer 10 Dereham Road Norwich Norfolk NR2 4AY , Nelson
 The Ribs Of Beef, The Ribs Of Beef 24 Wensum Street Norwich Norfolk NR3 1HY , Thorpe
 Hamlet
 The Robin Hood Public House, 84 Mousehold Street Norwich Norfolk NR3 1NX , Crome
 The Rose, The Rose 235 Queens Road Norwich Norfolk NR1 3AE , Lakenham
 The Sewell Barn Theatre, Sewell Barn Constitution Hill Norwich Norfolk NR6 7RF , Catton
 Grove
 The Sir Garnet, 36 Market Place Norwich Norfolk NR2 1RD , Mancroft
 The Stanley Arms, The Stanley 33 Magdalen Road Norwich Norfolk NR3 4LG , Sewell
 The Strangers' Club, 22 - 24 Elm Hill Norwich Norfolk NR3 1HG , Thorpe Hamlet
 The Street Cafe And Coffee Bar, The Street Cafe 145 - 147 Magdalen Street Norwich NR3
 1NF , Mancroft
 The Talk, 20 Oak Street Norwich NR3 3BP , Mancroft
 The Tamarind Tree Thai Restaurant, 1 All Saints Street Norwich Norfolk NR1 3LG , Mancroft
 The Topsy Vegan, 68 - 70 St Benedicts Street Norwich Norfolk NR2 4AR , Mancroft
 The Unthank Arms, Unthank Arms 149 Newmarket Street Norwich Norfolk NR2 2DR , Town
 Close
 The Vine, 7 Dove Street Norwich NR2 1DE , Mancroft
 The Waffle House, 39 St Giles Street Norwich Norfolk NR2 1JN , Mancroft
 The Wallow, 36 Exchange Street Norwich NR2 1AX , Mancroft
 The Waterfront, The Waterfront 139-141 King Street Norwich Norfolk NR1 1QH , Mancroft
 The Whalebone, The Whalebone 144 Magdalen Road Norwich Norfolk NR3 4BA , Sewell
 The Whisky Shop, 3 Swan Lane Norwich Norfolk NR2 1HZ , Mancroft
 The White Lion, The White Lion 73 Oak Street Norwich Norfolk NR3 3AQ , Mancroft
 The Wig Pen, 6 St Martin At Palace Plain Norwich Norfolk NR3 1RN , Thorpe Hamlet
 The Windmill Public House, 211 Aylsham Road Norwich Norfolk NR3 2RE , Catton Grove
 The Wine Cellar, Woburn Court 8 Guildhall Hill Norwich , Mancroft
 The Woolpack, 2 Muspole Street Norwich Norfolk NR3 1DJ , Mancroft
 Theatre Royal (Norwich) Trust Ltd, Theatre Royal Theatre Street Norwich Norfolk NR2 1RL ,
 Mancroft
 Top Up Wines, The Norwich Hearing Aid Company 21 St John Maddermarket Norwich NR2
 1DN , Mancroft

Torero, 19 Fye Bridge Street Norwich Norfolk NR3 1LJ , Mancroft
 Trafford Arms, 61 Grove Road Norwich Norfolk NR1 3RL , Town Close
 Trattoria Rustica, 20 Princes Street Norwich Norfolk NR3 1AE , Thorpe Hamlet
 Travelodge, Temple House 8 - 12 St Vedast Street Norwich NR1 1BT , Thorpe Hamlet
 Travelodge Norwich, Travelodge Hotel 14 Queens Road Norwich Norfolk NR1 3PR , Mancroft
 Trinity URC, 1A Unthank Road Norwich NR2 2PA , Nelson
 Trowel And Hammer, 25 St Stephens Road Norwich Norfolk NR1 3SP , Town Close
 Tuckswood Convenience Store, 20 Sherwood Road Norwich NR4 6AB , Lakenham
 Turtle Bay, 8 Swan Lane Norwich NR2 1HZ , Mancroft
 UEA Campus, University Drive University Of East Anglia Norwich , University
 Uni Booze, Unit 5B Mile Cross Business Centre Mile Cross Road Norwich NR3 2DY , Mile Cross
 Union House/The Shop, University Of East Anglia University Plain Norwich Norfolk NR4 7TJ , University
 University Of East Anglia, University Of East Anglia University Plain Norwich Norfolk NR4 7TJ , University
 USA Chicken & Pizza, 216 Queens Road Norwich Norfolk NR1 3HG , Lakenham
 Veenoo, Unit 1 The Terrace Castle Mall Norwich NR1 3DD , Mancroft
 Viking Self Storage, Turnpike Close Norwich , Wensum
 Vine Leaves, 55 Prince Of Wales Road Norwich Norfolk NR1 1BL , Thorpe Hamlet
 Vue Cinema, 122-125 Castle Mall Norwich Norwich NR1 3DD , Mancroft
 Wagamama, Ground Floor 408 Chapelfield Plain Chapelfield Norwich NR2 1SZ , Mancroft
 Waitrose Ltd, Waitrose Ltd Church Lane Norwich Norfolk NR4 6NX , Eaton
 Walnut Tree Shades, Walnut Tree Shades Old Post Office Court Norwich Norfolk NR2 1NG , Mancroft
 Wanfo Pavilion Restaurant And Bar, 22 - 22A Prince Of Wales Road Norwich NR1 1LB , Thorpe Hamlet
 Warings Life Store, 20 Westlegate Norwich NR1 3LR , Mancroft
 Warwick St Social, The Mad Moose 2 Warwick Street Norwich Norfolk NR2 3LD , Nelson
 Waterloo Food And Wine Convenience Stores Ltd, 122 Waterloo Road Norwich NR3 3HZ , Sewell
 Waterloo Park, Waterloo Park Angel Road Norwich Norfolk NR3 3HX , Sewell
 Watling Convenience Store, 39A Watling Road Norwich Norfolk NR7 9TL , Crome
 Welcome Chinese Takeaway, 105 Bull Close Road Norwich Norfolk NR3 1NY , Sewell
 Wensum Community Centre, Wensum Community Centre Hotblack Road Norwich NR2 4HN , Wensum
 Wensum Food And Wine, 27 Wensum Street Norwich NR3 1LA , Thorpe Hamlet
 Wensum Park, Wensum Park Drayton Road Norwich Norfolk NR3 2DQ , Mile Cross
 West Earlham Community Centre, West Earlham Community Centre Wilberforce Road Norwich Norfolk NR5 8ND , University
 West End Retreat, West End Retreat Browne Street Norwich Norfolk NR2 4QY , Mancroft
 Wild Man, 29 Bedford Street Norwich Norfolk NR2 1AG , Mancroft
 Wild Stallion Dance Ranch, 193C Plumstead Road Norwich Norfolk NR1 4AB , Crome
 Wild Thyme, Fire Station Stables Labour In Vain Yard Norwich Norfolk NR2 1JD , Mancroft
 William And Florence, 111 Unthank Road Norwich Norfolk NR2 2PE , Nelson
 William IV Inn, 33 Quebec Road Norwich Norfolk NR1 4AU , Thorpe Hamlet
 Windmill, The Windmill Public House Knox Road Norwich Norfolk NR1 4LQ , Crome
 Woodgrove Cafe, 2 Woodgrove Parade Norwich NR3 3NS , Catton Grove
 Woolf And Social Limited, 21 - 23 Nelson Street Norwich NR2 4DW , Wensum
 Woolpack, 9 Golden Ball Street Norwich NR1 3EH , Mancroft
 Workshop Bar/Cafe, 53 Earlham Road Norwich Norfolk NR2 3AD , Nelson
 WOW Pizza, 141 Aylsham Road Norwich NR3 2AD , Mile Cross
 Xpress Stores, J F Drake Convenience Store 219 Queens Road Norwich Norfolk NR1 3AE , Lakenham

Yo! Sushi, 403 Chapelfield Plain Chapelfield Norwich NR2 1SZ , Mancroft
York Tavern, York Tavern 1 Leicester Street Norwich Norfolk NR2 2AS , Town Close
Yummy Yummy Tasty Food Ltd, 2D Larkman Lane Norwich NR5 8TX , Bowthorpe
Zaks Family Diner, Mousehold Heath Gurney Road Norwich Norfolk NR1 4HW , Catton
Grove
Zaks Waterside Restaurant And Bar, Waterside Barrack Street Norwich Norfolk NR3 1TS ,
Thorpe Hamlet
Zizzi, 25 Tombland Norwich Norfolk NR3 1RF , Thorpe Hamlet