

**Report to** Licensing committee

30 January 2020

**Report of** Environmental health and public protection manager

**Subject** Gambling policy: Updated local area profile

**Item**

**8**

---

### **Purpose**

To consider the updated local area profile written document and document interactive map which includes licensed premises and Local Area Profile metrics indicating the presence and concentration of groups vulnerable to harm from gambling.

### **Recommendation**

To adopt the local area profile and online interactive map tool to accompany the Gambling Statement of Principles

### **Corporate and service priorities**

The report helps to meet the corporate priorities of inclusive economy and people living well.

### **Financial implications**

None.

**Ward/s:** All Wards

**Cabinet member:** Councillor Maguire - Safe and sustainable city environment

### **Contact officers**

Michael Stephenson, Environmental health and Public protection manager 01603 212283

### **Background documents**

None

*This page intentionally left blank*

## Report

1. The council's Gambling Policy is currently being updated and to support this policy, in following the governments best practice guidance, a Local Area Profile (LAP) has been created
2. The completion of a LAP by the council provides licensing committee of our own assessment of the local environment as a means of mapping local areas of concern which can be reviewed and updated to reflect changes to the local landscape.
3. Good local area profiles will increase awareness of local risks and improved information sharing, to facilitate constructive engagement with licensees and a more coordinated response to local risks.
4. The local area profile will help to inform specific risks that operators will need to address in their risk assessment which will form a part of any new licence application, or an application to vary a licence.
5. Following the September meeting, the updated comprehensive written document is attached as appendix A.
6. In addition to the written document an interactive map has been developed which includes licensed premises and Local Area Profile metrics indicating the presence and concentration of groups vulnerable to harm.
7. The interactive map will be demonstrated at the meeting, and following the meeting a link will be provided so this can be accessed by members.
8. The council's website is also being updated and the new look landing page is shown in appendix B



**NORWICH**  
City Council

# **LOCAL AREA PROFILE**

**February 2019**

**Appendix A, with Map data updated 04/11/2019**

DRAFT 04.11.2019 JN

<b>Contents</b>		
1	Introduction	
2	Geography of the City	
3	Local economy	
4	Resident population	
5	Crime and Disorder	
6	Gambling context	
7	Gambling Premises in the City of Norwich	
8	Potential Risks associated with Gambling Premises in the City of Norwich	
9	Sex Establishments in the City of Norwich	
10	City Areas	
11	Management of Norwich's night-time economy	
References, Bibliography and other data sources		
Appendix	Detailed city profile by ward	

<b>List of Tables</b>		
2	UK Business Counts (2017)	
3	Comparison of Population by Age Group	
4	Norwich population by ward	
5	Household composition in Norwich	
6	Households in Norwich by tenure	
7	Ethnicity Percentage of population	
8	Percentage of Norwich population economically inactive compared with that of the region and England as a whole June 2017	
9	Comparison of Earnings (2017)	
10	Snapshot of offences in Norwich -month of Feb 2018	
11	Types and Numbers of Gambling Premises in the City of Norwich as at 1 April 2018	
12	Types and Numbers of Licensed Sex Establishments in the City of Norwich as at 1 April 2018	

<b>List of Figures</b>		
1	Map showing the Local authority areas in Norfolk	
2	Map showing the Wards in the City of Norwich ( as at September 2018)	
3	Map showing the City Centre Leisure Area	
4	Map showing the Late Night Activity Zone	

## 1. Introduction

This profile has been produced by the City Council as an associate document to the City Council's key Licensing Policies. Data has been included from a number of published sources together with information from the responsible authorities.

It has been developed following the recommendations of the Gambling Commission and the Local Government Association and is intended to assist local Gambling Operators prepare their local assessments.

At the present time the City Council nor the responsible authorities have any evidence to indicate Gambling activities in the City are a problem. Nevertheless potential risks are always present and the City Council encourages operators and all others involved to work together to address such issues.

The profile is also intended to assist the City Council and potential applicants when considering applications for sex establishments across the city. To that end it should be read in conjunction with the City Councils Policy on Sex Establishments.

## 2. Geography of the City

The City of Norwich is one of 7 local authority areas in Norfolk. The urban area of Norwich extends beyond the Norwich City Council boundary, with extensive suburban areas on the western, northern and eastern sides. Norwich City Council is one of four councils that provide services to Norwich, along with Broadland District Council, South Norfolk Council and Norfolk County Council.

**Figure 1**

**Map showing the Local authority areas in Norfolk**



The city council is responsible for approximately 60 per cent of the urban area of Norwich, in central Norfolk. Its area covers 3,902.35 hectares around the Rivers Yare and Wensum including the historic city centre.

Norwich is an innovative, creative city with big ambition for both the place and the people who live here. The fastest growing economy in the east of England, it is home to the headquarters of 50 major companies, is one of the top shopping destinations in the country, and is the regional cultural capital. Yet, in sharp contrast to this, outward economic prosperity, Norwich has a low-wage economy and high levels of deprivation.

Norwich's position as a regional centre means there are high levels of inward travel for work, shopping, cultural and leisure activities.

The city is ranked 5th in the UK (outside of London) for the number of day visitors (17.7 million) it attracts

Norwich is readily accessible by road, rail, and air.

- Major roads link the City to all parts of Norfolk and south to Suffolk. However these arteries suffer significant congestion on a daily basis affecting internal journeys around parts of the City as well as connections beyond. The A47 provides a southern bypass to the City as well as providing access west to Kings Lynn and the Midlands and east to the ports of Yarmouth and Lowestoft. Norwich is also served by the A11/M11 to London which has been upgraded to dual carriageway in recent years
- The city is served by a rail link from Norwich Thorpe Station in the heart of the City. There are frequent trains to Ipswich, London and Cambridge. In addition regular trains to Peterborough and Ely provide links, serving the Midlands and Northern England. Local services also operate to Great Yarmouth, Lowestoft and North Norfolk.
- Norwich International Airport is located in the north of the City and provides direct scheduled flights to Schiphol Airport, Amsterdam with connections to many destinations world-wide as well as to several UK airports
- With 2 navigable rivers flowing through the city it is on the Broads waterway network providing access to river cruisers and has a yacht station on the riverfront regularly used by visiting boaters.
- It has links by sea via Great Yarmouth (which is the closest port) to Northern Europe with the Dutch port of IJmuiden less than 161km (103 nautical miles) away.

### 3. Local Economy

#### 3.1. Industry and Businesses

Norwich is home to more than 123,000 jobs and more than 8,000 businesses - almost one-half of jobs are based in large companies and the city is one of the largest centres of employment in greater south-east England. Norwich contributes more than £3 billion per annum to the national economy.

**Table 2**  
**UK Business Counts (2017)**

	Norwich (Numbers)	Norwich (%)	East (Numbers)	East (%)
Enterprises				
Micro (0 To 9)	3,825	83.6	244,305	90.0
Small (10 To 49)	580	12.7	22,260	8.2

**Table 2**  
**UK Business Counts (2017)**

	<b>Norwich (Numbers)</b>	<b>Norwich (%)</b>	<b>East (Numbers)</b>	<b>East (%)</b>
Medium (50 To 249)	130	2.8	3,835	1.4
Large (250+)	40	0.9	945	0.3
Total	4,575	-	271,335	-
<b>Local Units</b>				
Micro (0 To 9)	4,740	76.5	266,175	85.7
Small (10 To 49)	1,150	18.5	36,150	11.6
Medium (50 To 249)	280	4.5	7,345	2.4
Large (250+)	35	0.6	1,015	0.3
Total	6,200	-	310,685	-

Source: 1 - Inter Departmental Business Register (ONS)

Note: % is as a proportion of total (enterprises or local units)

Norwich is predominantly a service sector economy, with just 6 per cent of employment in the manufacturing sector and 5 per cent in construction. It is ranked 13th in the UK as a retail centre and the sector accounts for 13 per cent of employment in the city.

The financial and insurance services and business services sector provides around one-quarter of the city's employment. The city has a developing cluster of digital creative companies, which has seen significant growth in recent years and will continue to be a fast growing area.

### 3.2. Tourism and culture

Norwich's culture is a fundamental part of its identity and an essential element of the city's national and international reputation. The city's cultural credentials are impressive – it has a vast array of unique heritage assets, five theatres, networks of artists and creative entrepreneurs and a wide-ranging programme of local, national and international events

The new five-year Norwich Business Improvement District (BID) for the city centre will go some way to promoting Norwich as a key visitor destination for cultural and leisure tourism. Tourism is identified by the New Anglia Local Enterprise Partnership (NALEP) as one of its nine key growth sectors. NALEP is developing a strong tourism strategy to engage a wide range of partners in activities to increase visitor numbers, length of stay and spend

Key elements about Norwich include

- Highest level of culture per capita in the UK. (Source: 2 - locallife.co.uk)
- Prime examples of architecture including Norwich 12, the UK's finest collection of heritage buildings in a medieval cityscape. (Source: 3 - Norwich Heart)



- Bid shortlisted for UK City of Culture 2013. (Source: 4 - UK City of Culture 2013)
- Major sporting facilities including football, athletics, Olympic swimming pool etc. (Source: 5 - City of Norwich Council)
- Three regional media businesses (BBC, Anglia and Archant). (Source: 5 - City of Norwich Council)
- High-profile arts calendar including the Norfolk and Norwich Festival, the largest festival in the country. (Source: 5 - City of Norwich Council)
- Writers' Centre Norwich delivering world-class literary events. (Source: 5 - City of Norwich Council)
- Norwich has been awarded UNESCO City of Literature status. The first city in England to achieve this. (Source: 5 - City of Norwich Council)
- Highly regarded arts institutions including Norwich Castle Museum and Art Gallery, Norwich University College of the Arts and the Sainsbury Centre for Visual Arts. (Source: 5 - City of Norwich Council)
- Five theatres, including the Theatre Royal – the most successful regional theatre in the UK. (Source: 5 - City of Norwich Council)
- 75 formal play areas and 17 all-weather games areas. (Source: 5 - City of Norwich Council)

#### **4. Resident Population**

##### **4.1. Demographic Profile**

The most recent census took place on 27th March 2011. The Office for National Statistics (ONS) carried out the Census and a follow-up coverage survey and produced initial results for population, households, household residents and short term residents, along with information on the quality of the response area by area.

The mid-2016 population estimates<sup>6</sup> indicate that 139,900 people live in the city of Norwich, showing that Norwich continues to grow (1.5% annually). All demographic figures are from the Office of National Statistics ONS unless otherwise stated

##### **Population by broad age group**

Norwich has a youthful demographic in comparison to Norfolk and the rest of the country, with 43 per cent of residents in the 15 to 39 age group, as opposed to 32 per cent nationally. This has an impact on a range of issues such as: working age population on benefits, young people not in employment, education, and training.

**Table 3**  
**Comparison of Population by Age Group**

			Norwich	Norfolk	East of England	England
Population			139900	891700	6129000	55268000
AGE GROUP in years	Male %	Female %	%	%	%	%
Age Group: 0-15			17.1	16.9	19.1	19.1
Age Group: 16-29			27.1	16.2	16.4	18
Age Group: 30-44			20.5	16.7	19.1	19.6

Age Group: 45-64			20.6	26.4	26	25.4
Age Group: 65+			14.7	23.9	19.3	17.9
Source: 6 - 2016 ONS Mid-term estimate – Norfolk Insight						

The population is spread broadly across the city area with a significant number of residents living in the central commercial area.

#### Ward Populations

<b>Table 4</b>	
<b>Norwich population by ward</b>	
Source: 6 - 2016 ONS Mid-term estimate – Norfolk Insight	
<b>Ward</b>	<b>2016 estimate</b>
• Bowthorpe	12099
• Catton Grove	11140
• Crome	10046
• Eaton	9048
• Lakenham	9502
• Mancroft	10652
• Mile Cross	11302
• Nelson	9705
• Sewell	10093
• Thorpe Hamlet	12075
• Town Close	11270
• University	11725
• Wensum	12384
<b>City of Norwich</b>	<b>139,900</b>

#### 4.2. Households and Housing

<b>Table 5</b>			
<b>Household composition in Norwich</b>			
<b>Household composition, no. of households in Norwich</b>	1991	2001	2011
One person: over 65	8,986*	8,668	7,669
One person: other	8328	11,589	15,351
Family all over 65	5,320*	4,614	3,631
Couple – no children		9,030	10,453
Couple – dependent children	8,918**	8,334	8,695
Lone parent – dependent children	2,567	3,649	4,419
Other households		4,628	6,063
Total households	52,733	54,578	60,319
Source: 7- Census 2011 ONS			
* 1991 data is men over 65 and women over 60			
** In 1991 this is a household of “2 adults with dependent children”			

**Table 6**

<b>Households in Norwich by tenure</b>				
<b>Housing by tenure (%)</b>	Norwich	Norfolk	East Anglia	England & Wales
Owner-occupied	44.5	68.6	68.3	64.3
Council rented	25.2	5.8	7.8	9.4
Social rented	7.4	8.7	7.9	8.2
Private rented	22.8	16.9	16.0	18.0
Source: 7- Census 2011 ONS				

### Deprivation

According to the Index of Multiple Deprivation 2010, the Norwich local authority area is ranked within the 30 per cent most deprived districts in England on each district measure with the exception of the local concentration measure.

The level of multiple deprivation in the Norwich local authority area creates a complex set of problems which result in large numbers of people being excluded from, or on the margins of, economic activity. Problems of poverty, poor health and low levels of skill sit alongside and contribute to mental health problems, substance abuse and teenage pregnancy.

These problems result in poor prospects for children including low attainment and relatively high numbers of children leaving school and classed as Not in Employment, Education or Training (NEET), contributing to a cycle of deprivation which is difficult to break.

The extent of deprivation in relation to education, skills and training is particularly severe, affecting more than one-third of local residents.

It should be noted that despite the sustained period of economic growth that took place before the downturn, net wages and income have stagnated for a large proportion of the population while income inequalities have actually increased.

The Office of National Statistics report<sup>8</sup> *Changes in real earnings in the UK and London, 2002 to 2012* suggests that real wages have not increased above the levels seen in 2004 and that average earnings have actually fallen in real terms since 2009. The report also notes "The decline in real wages has short-term implications for the economy and economic indicators. It is possible that it also marks a permanent change in long-term wage growth trends".

Around 30 per cent of children in Norwich are living in poverty, the same proportion as at the national level. The majority (59 per cent) of poor children live in a household where at least one adult works and 40 per cent of poor children live in a household headed by a lone parent. However, the majority of poor children (57 per cent) live in a household headed by a couple.

The level of child poverty by Norwich ward from 2009 to 2012, the proportion varies widely with 40 per cent of children in Mile Cross and 37 per cent in Wensum living in poverty compared to 9 per cent in Nelson and 10 per cent in Eaton

Levels of socio-economic deprivation are the third highest in the region and 70th (out of 326) in England (Source: 9 - Index of Multiple Deprivation 2010, Average of Scores)

- 88 per cent of school leavers staying on to further education, compared with 90 per cent across Norfolk (Source: 10 - Year 11 leavers activity data, Norfolk County Council, Norfolk Insight)
- 7.1 per cent of the working age population is claiming Incapacity Benefit or Severe Disablement Allowance (Source: 11 - May 2014, Department of Work and Pensions (DWP) and Norfolk Insight)
- 31.8 per cent of children in Norwich are affected by income deprivation which is the 30th highest percentage nationally. It is the highest percentage of any district council and the highest percentage in the eastern region (Source: 12 - Index of Multiple Deprivation 2010, IDACI)

#### 4.3. Ethnicity and Diversity

England has become more ethnically diverse with rising numbers of people identifying with minority ethnic groups in 2011. Despite the White ethnic group decreasing in size, it is still the majority ethnic group that people identify with. The ethnic minority population of the City is shown in table 7 below

By better understanding the ethnic distribution we may be able to:

- Further understand reasons for take-up of services
- Increase the chance of finding “difficult to reach” target groups
- Target communications
- Identifying diverse needs
- Relate ethnicity to risks and outcomes
- Identifying language-specific medial channels

<b>Table 7</b> <b>Ethnicity Percentage of population</b> Source: 7- Census 2011 ONS		
<b>2011 National Census statistics</b>	Norwich	England
Total White	90.8	86
White non-British	6.1	5.5
Total Black, Asian or minority ethnic group	9.2	14
Asian/Asian British	4.4	7.5
Black/African/Caribbean/Black British	1.6	3.3
Mixed heritage	2.3	2.2
Other ethnic group	0.8	1.0

#### 4.4. Health and Wellbeing

- The health picture overall for Norwich is mixed, though average life expectancy is close to the national average for men and slightly above the national average for women. (Source: 13 - Health Profiles 2014, Public Health England)
- Men in the most deprived areas have an average life expectancy that is nine years shorter than in the least deprived areas. For women the difference is four years. (Source: 14 - LG Inform Plus/ Public Health England)
- Many key health measures are significantly worse in Norwich than in the rest of the county. (Source: 13 - Health Profiles 2014, Public Health England)

- Significant health issues with high levels of teenage pregnancy, mental health problems and drug and alcohol misuse. (Source: 13 - Health Profiles 2014, Public Health England)
- Low levels of malignant melanoma and diabetes. Fewer obese adults. (Source: 13 - Health Profiles 2014, Public Health England)
- Lower than average children's population, and higher proportions in the younger adult age ranges (16 to 24 and 25 to 39). (Source: 6 - 2013 mid-year population estimates, ONS)
- Lower than average road deaths and injuries. (Source: 13 - Health Profiles 2014, Public Health England)

#### 4.5. Labour Market Profile

Most age groups in Norwich are more economically active than the national average. This is probably a reflection of the younger profile of residents in the city being of working age with proportionately fewer retired people. However, in general workers in Norwich earn less the national average as shown in table 9.

**Table 8**  
**Percentage of Norwich population economically inactive compared with that of the region and England as a whole June 2017**

Year to June 2017	Norwich	East of England	England
Economically inactive - aged 16-64	21.1	19.8	21.7
Economically inactive - aged 16-24	31.4	34.5	38.7
Economically inactive - aged 50+	53.8	56.9	57.1
Economically inactive - aged 65+	86.4	88.4	89.4
Economically inactive - aged 16-64 - Male	23.8	14.5	16.3
Economically inactive - aged 16-64 - Female	18.5	25.0	27.1
Economically inactive - aged 16-64 - White	18.2	19.1	20.1
Source: 15 - NOMIS			

**Table 9**  
**Comparison of Earnings (2017) £**

	Norwich	East of England	Great Britain
<b>Gross Weekly Pay</b>			
Full-Time Workers	494.9	574.9	552.7
Male Full-Time Workers	526.9	622.9	594.2
Female Full-Time Workers	451.0	502.1	494.4
<b>Hourly Pay - Excluding Overtime</b>			
Full-Time Workers	12.41	14.51	14.00
Male Full-Time Workers	13.36	15.24	14.56
Female Full-Time Workers	10.81	13.45	13.18

Source: 16 - ONS annual survey of hours and earnings - resident analysis

Notes: Median earnings in pounds for employees living in the area

## Crime and Disorder

Norwich City Council works in partnership with Norfolk Police and other agencies to make Norwich a safe place. The City, as with Norfolk as a whole, is a relatively safe place to live, work or visit.

The Norfolk Safer Communities Partnership has driven a partnership approach to tackling crime and anti-social behaviour which has seen a number of multi-agency operations and visits across the City tackling issues ranging from environmental crime, neighbour nuisance to drugs. A very active Community Alcohol Partnership has also been set up within the City to tackle under-age drinking and street drinking. The Partnership includes statutory bodies, charities and the trade.

- Over the three years to 2014, overall crime reduced by 7.7 per cent (Source: 17 - Crime statistics, Norfolk Police)
- For the 12 months ending March 2014 there were 8,200 incidents of anti-social behaviour in Norwich, which was a year-on-year reduction of 7.5 per cent.
- All incidents of Crime and ASB in 2017 (per 1,000 population) **157.5**

**Table 10**  
**Snapshot of offences in Norwich -month of Feb 2018**  
(Source: 17 - Crime statistics, Norfolk Police)

<b>Offence Group:</b>			
Anti-social behaviour	309		
Criminal damage and arson	121		
Drug offences	41		
All other theft offences	101		
Bicycle theft	30		
burglary	73		
Other crime	19		
Possession of weapons offences	14		
Public order offences	103		
Robbery	7		
Violence and Sexual offences	421		
Shoplifting	164		
Theft from the person	17		
Vehicle crime	53		
<b>Total</b>	<b>1473</b>		



## **6. Gambling Context**

The latest British Gambling Prevalence Survey <sup>18</sup> (BGPS) was undertaken in 2010, the third nationally representative survey of its kind; previous surveys in 2007 and 1999. The aims of the survey were to provide data on participation in all forms of gambling in Great Britain, the prevalence of problem gambling, attitudes to gambling and to explore a range of associations with gambling behaviour. The Key findings are summarised below:

### Participation in Gambling Activities

- Overall, 73% of the adult population (aged 16 and over) participated in some form of gambling in the past year. This equates to around 35.5 million adults in the UK
- The most popular gambling activity was the National Lottery. In 2010, 59% of adults had bought tickets for the National Lottery Draw.
- Excluding those who had only gambled on the National Lottery Draw, 56% of adults participated in some other form of gambling in the past year. After the national lottery, the next most popular gambling activities are other lotteries (25%), scratch cards (24%), horserace betting (16%) and slot machines (13%).
- The survey has noted a significant increase in betting on other events such as horse and dog racing (increased from 3% in 1999 to 9% in 2010, scratch cards (up to 24% in 2010 from 20% in 2007) and a smaller increase in online poker/bingo/casino gambling from 3% in 2007 to 5% in 2010.
- In contrast, betting on football pools, slot machines and online bets has fallen slightly over the course of the survey.

### Online and Offline Gambling

- Overall, 14% of adults had used the internet to gamble in the past year, including online lottery tickets, betting, casino games, bingo, online slot machines and football pools. Increases in online gambling activity have been greater in women than men.
- Among respondents who had gambled in the past year, 81% reported that they gambled 'in person' only, 17% had gambled both online and in-person and only 2% had gambled 'online only'.
- The survey suggests that most gambling activities still occur 'offline'; however casino games and betting on other sports events reported relatively high proportions of online activity – 39% and 27% respectively.

### Profile of Participants in Gambling Activity

- Men were more likely than women to gamble overall (75% for men and 71% for women). Women however had higher incidence participating in bingo and scratch cards.
- Gambling participation is associated with age – participation was lowest among the youngest and oldest age groups and highest among those aged 44-64.
- Gambling prevalence was highest among those who were; – Either married or had been married (75%) – White/white British (76%) – Those whose highest qualification was GCSE's or equivalent (76%) – Those in lower supervisory/technical households (79%) – Those in paid work (78%) – Those with the highest personal income
- 59% of people who participated in the National Lottery did so once a week or more often. Only football pools had a similar level of frequency (54% once a week or more often).
- There were five other activities which were undertaken at least once a month by half or more of all participants. These were bingo played in person (54%), casino games played on line (53%), spread betting (53%), fixed odd betting terminals (52%), and poker at a pub/club (50%).

- Taking participation in all gambling activities together, past year gamblers took part in gambling, on average, on 93.6 days per year. That is, they tended to gamble more than once a week, but not quite as often as twice a week.
- Those who gambled both online and in-person did so more than twice as often (163.3 days) as those who gambled 'online only' (61.5 days) or 'in person' only (79.5 days).
- Overall, 6% of regular gamblers were classified as high-time/high-spend gamblers.
- The profile for high-time gamblers consists disproportionately of those with poorer socio-economic indicators, with National Lottery and Bingo being the most popular activities.
- The profile for high-spend gamblers had a higher proportion of graduates, those in paid employment and a preference for betting on horse racing, slot machines and casino games.
- When asked how their gambling involvement had changed in the past year, 4% reported an increase, 13% a decrease and 82% no change.

### Gambling and Debt

The first known UK research to focus exclusively on the relationship between problem gambling and over indebtedness, was jointly commissioned by GamCare and the Money Advice Trust from Manchester Metropolitan University, and published<sup>19</sup> in autumn 2009. Key findings were;

- Debts of up to £60,000 might be common amongst problem gamblers.
- Understanding of problem gambling amongst money advice agencies and in the NHS is extremely low.
- Awareness of the help available to problem gamblers amongst these agencies and in the NHS, particularly GPs, is equally poor.
- There is an urgent need to improve education about gambling for young people, alongside or as part of work on financial literacy and understanding chance and risk.



## 7. Gambling Premises in City of Norwich

A summary of the premises in the City of Norwich which are licensed for gambling or hold permits for gambling activities is shown in table 11 below. The number of small societies registered by the city council to run small lotteries is also given in the table. It should be noted that certain gambling activities for small stakes are permitted by law in alcohol licensed premises without the need for specific gambling permissions to be obtained.

**Table 11**

**Types and Numbers of Gambling Premises in the City of Norwich as at 19 September 2019**

Source: 5 - City of Norwich Council

Premises type	Numbers
Bingo venues	1
Betting shops	27
Adult Gaming Centres	2
Family Entertainment Centres	1
Betting Tracks	Nil
Casinos	Nil
Licensed premises gaming machine permit	8
Club Machine Permit	2

## 8. Potential Risks associated with Gambling Premises in the City of Norwich

The Licensing Authority expects all Operators to consider the external and internal risks posed by their premises when they develop their risk assessments. In order to assist Operators the Council has highlighted a number of issues which they expect to be addressed in such assessments – the list is not exhaustive merely illustrative.

- access to gambling establishments by vulnerable residents
- signage and communication issues both inside and outside gambling premises for residents and others where English is not their first language
- signage, demarcation and supervision of arcades and other premises patronised by children to ensure separation of family accessible machines and facilities from the adult only areas and machines.
- Child safeguarding in areas heavily patronised by children

## 9. Sex Establishments in the City of Norwich

A summary of the premises in the City of Norwich which are licensed as sex establishments is shown in table 12 below. It should be noted that under current legislation certain adult entertainment activities on an infrequent basis are permitted in alcohol licensed premises without the need for specific sex establishment permission to be obtained.

**Table 12**

**Types and Numbers of Licensed Sex Establishments in the City of Norwich as at 1 April 2018**

Source: 5 - City of Norwich Council

Premises type	Numbers
---------------	---------

Sex Shop	1
Sex Cinema	Nil
Sexual Entertainment Venue	3

The city council has defined the maximum number of licensed premises it considers appropriate and this is stated in its Statement of Policy on Sex Establishments.

## **10. City areas**

The city can be split into a number of distinct areas either based on electoral wards or by land usage.

### **Wards**

The city is currently split into 13 electoral wards for administrative purposes. Population and other census data is generally collected and available at ward level. Ward boundaries are likely to change in future following recommendations of the Boundary Commission. The current wards are shown in Figure 2 below. Detailed profiles of each of the city wards is given in Appendix B

**Figure 2**  
**Map showing the Wards in the City of Norwich ( as at September 2018)**

- Bowthorpe
- Catton Grove
- Crome
- Eaton
- Lakenham
- Mancroft
- Mile Cross
- Nelson
- Sewell
- Thorpe Hamlet
- Town Close
- University
- Wensum



### **Norwich city centre**

For planning and other purposes the City Council has defined a number of localities within this area. This area includes the central business district which is partly in Mancroft ward and partly in Thorpe Hamlet ward.

Within the city centre a number of defined localities have been designated by the City Council in respect of specific policies. These are:

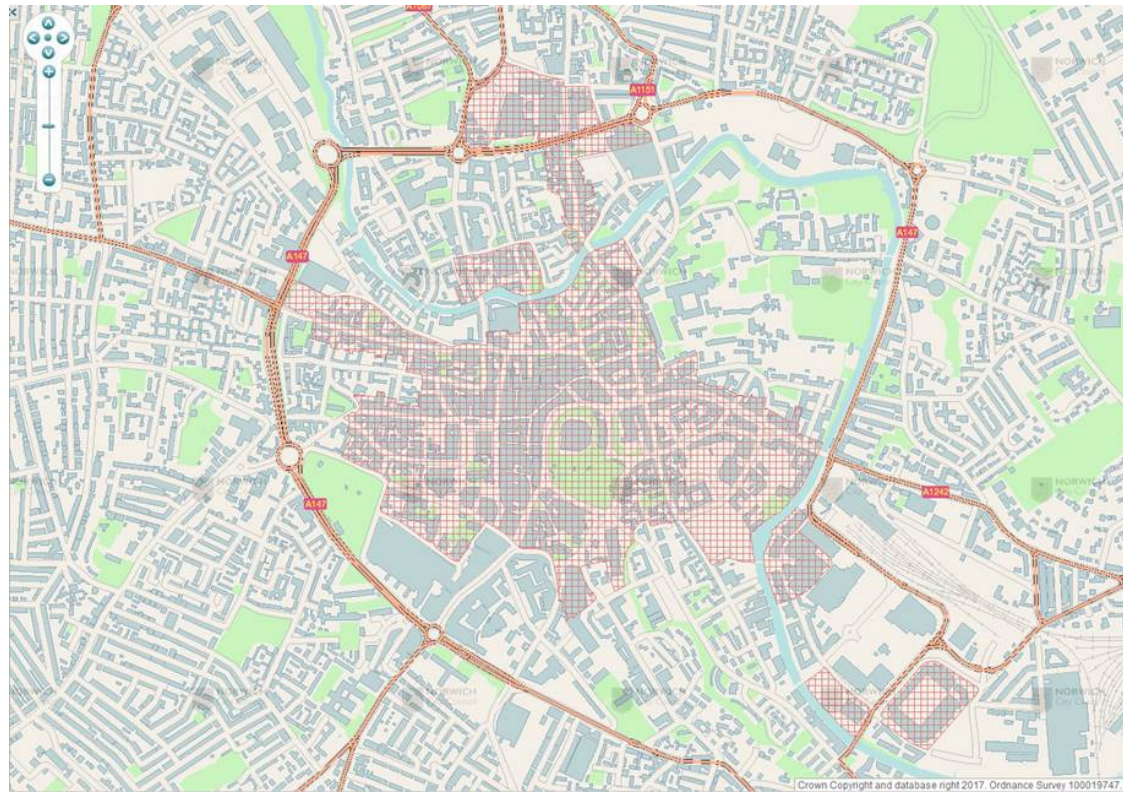
**The City Centre Leisure Area (CCLA)** - which contains the majority of the key shopping; restaurants; bars; theatres; cinemas and other attractions. See Figure 3 below.

**The Late Night Activity Zone, (LNAZ)** - this is a sub area of the CCLA - where the key bars, clubs and other premises associated with the late night economy are situated. The zone is in 2 parts – one around Prince-of-Wales Road the other around Riverside. See Figure 4 below.

**Cumulative Impact Policy Area** (defined under Licensing Act 2003) principally around the Prince of Wales Road area

### Figure 3

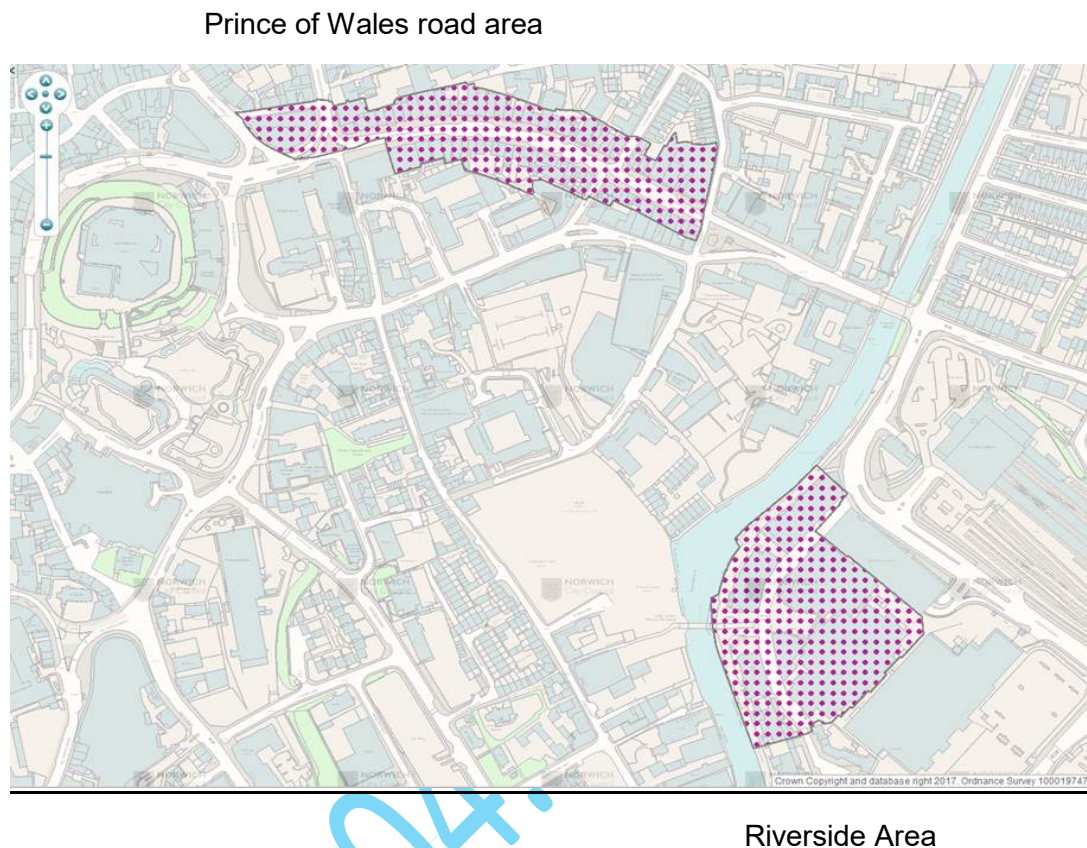
### Map showing the City Centre Leisure Area





**Figure 4**

**Map showing the Late Night Activity Zone**



### **Other areas of the City of Norwich**

The areas outside the city centre area are principally the residential and industrial areas of the city within the city boundary but which also include a number of sizeable retail parks. Most of the local educational establishments (college and schools) are in these parts.

### **Management of Norwich's night-time economy**

The city council has been working with the police and other organisations to help tackle any negative effects of the night-time economy on residents, businesses and visitors within the city centre.

As a result of this joint-working a number of measures have been put in place. They include the following:

- New access restrictions on residential side roads between 11pm and 6am daily (Cathedral Street, St Faiths Lane and Recorder Road) to reduce noise to local residents.
- Signage on residential roads reminding people to respect local residents at night.

- New CCTV cameras on Cathedral Street and Bank Plain/Queen Street.
- Improved policing of the night time economy areas (Prince of Wales Road area).

Along with this, and after consultation on the matter, the city council adopted a Cumulative Impact Policy (CIP) under the Licensing Act 2003 on 1 August 2015 around the Prince of Wales Road area.

The policy relates to premises applying for a licence, or a licence variation, to sell alcohol or late night refreshments between 9pm and 6am.

Since the introduction of the CIP, it has become the responsibility of any business applying for a new license, or looking to change an existing license within the designated area, to demonstrate that their business will not contribute to the anti-social behaviour before their application can be approved.

The City Council will expect similar considerations to be taken by applicants for gambling licences, permits and sex establishment licences in the defined area if they wish to trade during the late evening and night time period.

## References, Bibliography and other data sources

### References

1. Inter Departmental Business Register, The Office of National Statistics
2. [locallife.co.uk](http://locallife.co.uk)
3. Norwich HEART - Heritage Economic and Regeneration Trust
4. UK City of Culture 2013
5. Norwich City Council
6. 2016 ONS Mid-term estimate – Norfolk Insight
7. Census 2011, The Office of National Statistics
8. *Changes in real earnings in the UK and London, 2002 to 2012*, The Office of National Statistics
9. Index of Multiple Deprivation 2010, Average of Scores
10. Year 11 leavers activity data, Norfolk County Council, Norfolk Insight
11. Department of Work and Pensions (DWP) and Norfolk Insight, May 2014,
12. Index of Multiple Deprivation 2010, IDACI
13. Health Profiles 2014, Public Health England
14. LG Inform Plus/ Public Health England
15. NOMIS
16. ONS annual survey of hours and earnings - resident analysis, The Office of National Statistics
17. Crime statistics, Norfolk Police
18. [British Gambling Prevalence Survey \(BGPS\)](#), National Centre for Social Research, 2011
19. [Gambling and Debt Pathfinder Study](#), Carolyn Downs and Ryan Woolrych, Manchester Metropolitan University, October 2009

### Bibliography

- Economic Strategy Published by Norwich City Council, March 2014  
[https://www.norwich.gov.uk/downloads/file/2538/norwich\\_economic\\_strategypdf](https://www.norwich.gov.uk/downloads/file/2538/norwich_economic_strategypdf)
- How to find up to date information about Norwich Census information is available via <http://www.neighbourhood.statistics.gov.uk>.
- Norfolk Insight has an area facility that draws together information from Norwich & Waveney/ Norfolk PCT, the police and other official sources. This provides an in depth and detailed statistical overview for wards and parishes throughout the City and across Norfolk. This can be accessed at <http://norfolkinsight.org.uk>  
<http://www.norfolkdata.net/>
- A health profile for Norwich is produced annually by the Association of Public Health Observatories. The profile provides information about health inequalities, deprivation, obesity, smoking and other health related topics. This information relates to Norwich rather than wards, although area profiles provided by Norfolk Insight enable analysis by middle and lower layer super output areas within the City. The health profile can be accessed via <http://www.apho.org.uk>.

- NOMIS is a web-based database of labour market statistics operated by the University of Durham on behalf of the Office for National Statistics. It provides official labour market statistics such as unemployment rates, claimant count, jobs vacancies and other claimant information from the Department for Work and Pensions. This can be accessed via the link <http://www.nomisweb.co.uk>.
- A government data website provides local and national data across many subjects through a postcode search. This is located at <http://data.gov.uk>
- Norfolk County Council website provides immediate geographic information according to postcodes and other local information. This is located at <http://www.norfolk.gov.uk>.
- Schools in Norfolk, Norfolk County Council  
<http://schools.norfolk.gov.uk/go/schoolfinder>

Disclaimer: All information is correct at time of publication and originates from official sources. The Norwich City Council is not responsible for the content of external websites



## Appendix A: Norwich profile by ward, followed by data listed in categories.









A principal concept of the [Gambling Act 2005](#), is the protection of children and other vulnerable persons from being harmed or exploited by gambling.

From April 2016 all industry operators have to undertake local area risk assessments to explore what risks gambling venues pose to young and vulnerable people. [Research into area-based vulnerability to gambling-related harm](#) concluded that youths, those affected by substance abuse /misuse /excessive alcohol consumption, poorer mental health, those living in deprived areas, from certain ethnic groups, those seeking treatment for gambling problems and those who are unemployed are potentially more vulnerable to harm from gambling.

WARD	Primary schools	Secondary schools	Special schools	Gambling premises	Sex establishments	Alcohol licensed premises	Drug and alcohol treatment centres	Services for people in financial difficulty	Gamblers Anonymous and Gamcare meeting locations	Homelessness services	% of Population aged 10-24 by ward	% of Ethnic Minorities by ward	% of Universal Credit & Job Seekers Allowance by ward
Bowthorpe	3			2		14					20.8 - 30.6	8.9 - 10.5	2.2 - 2.7
Catton Grove	1			4		42		4			16.1 - 18.5	4.4 - 7.2	2.7 - 3.9
Crome	1	1		2		17		2			16.1 - 18.5	0.0 - 4.4	2.7 - 3.9
Eaton	3	1	2	0		17					16.1 - 18.5	7.2 - 8.9	1.0 - 1.2
Lakenham	3	2	2	3		33		1			16.1 - 18.5	4.4 - 7.2	2.7 - 3.9
Mancroft	1	3		18	2	212	3	8	1	15	16.1 - 18.5	7.2 - 8.9	3.9 - 6.2
Mile Cross	2			3		20					18.5 - 20.8	4.4 - 7.2	3.9 - 6.2
Nelson	2		1	1		35					20.8 - 30.6	4.4 - 7.2	1.0 - 1.2
Sewell	5	1		1		30			1		15.4 - 16.1	4.4 - 7.2	2.2 - 2.7
Thorpe Hamlet	3			4	2	121	1			3	15.4 - 16.1	7.2 - 8.9	2.7 - 3.9
Town Close	1		1	0		30					18.5 - 20.8	7.2 - 8.9	1.2 - 2.2
University	4	1		1		24		1		1	30.6 - 55.4	10.5 - 19.1	1.0 - 1.2
Wensum	7			2		20		3		1	20.8 - 30.6	7.2 - 8.9	2.7 - 3.9

The Norwich City Council [licensed premises map and register](#) contains information which will help operators to undertake a local area risk assessment.

The map indicates the location of the following licensed premises

-  Adult gaming centres (adult arcades)
-  Betting shops
-  Bingo venues
-  Club machine permits
-  Family entertainment centres (family arcades)
-  Licensed premises with gaming machine permit
-  Premises licences (sale of alcohol, late-night refreshment and entertainment venues)
-  Sex establishment licences

**Note:** need to get icons from Jeff Taylor when map completed for this Key

Below the map is a register of all the Premises licences listing the following details

Licence Type  
Premises and Trading Address  
Licensing Designated Premises Supervisor  
Issue date  
Valid from date  
Expiry date  
Licence reference number

### **Gambling Act 2005 - Local Area Profile metrics.**

A principal concept of the [Gambling Act 2005](#), is the protection of children and other vulnerable persons from being harmed or exploited by gambling.

From April 2016 all industry operators have to undertake local area risk assessments to explore what risks gambling venues pose to young and vulnerable people. [Research into area-based vulnerability to gambling-related harm](#) concluded that youths, those affected by substance abuse /misuse /excessive alcohol consumption, poorer mental health, those living in deprived areas, from certain ethnic groups, those seeking treatment for gambling problems and those who are unemployed are potentially more vulnerable to harm from gambling.

The [licensed premises map and register](#) also includes Local Area Profile metrics indicating the presence and concentration of groups vulnerable to harm from gambling.

These metrics include

#### **Financial Difficulties**

The location of cheque cashing, food bank, loan lenders and pawnbrokers



#### **Homelessness**

Homeless services provided by Pathways Norwich



#### **Mental Health Proxies**

NHS Quality and Outcomes Framework 2018-19 mental health metrics.



Percentage of patients (18+) registered with the GP surgery with depression  
April 2018 to March 2019. Norwich CCG average 10.3 England average 10.7

Percentage of patients registered with the GP surgery with a recorded  
disease within the mental health and neurology group April 2018 to March  
2019. Norwich CCG average 1.3 England average 1.0

### **Schools**

School type listed as nursery, infant, junior, primary, secondary, senior, pupil  
referral units and special schools



### **Treatment centres**

*Gamblers Anonymous and Gamcare meeting locations*  
*Substance abuse/misuse treatment centres*



### **The concentration of relevant sectors of the population**

- % of population aged 10 - 24 by ward
- % of population that identified as from an ethnic minority by ward
- % of population on Universal Credit or Jobseekers allowance by ward

### [Licensed premises map and register](#)

Each category is itemised below and sorted alphabetically by Ward

### **Schools**

Chapel Break Infant School, Infant, NR5 9LU, Bowthorpe  
Clover Hill VA Infant and Nursery, Infant & Nursery, NR5 9AP, Bowthorpe  
St. Michael's CE VA Junior School, Junior, NR5 9LA, Bowthorpe  
Catton Grove Primary School, Primary & Nursery, NR3 3TP, Catton Grove  
Heartsease Primary Academy, Primary & Nursery, NR7 9UE, Crome  
Open Academy , Secondary, NR7 9DL, Crome  
City of Norwich School , Secondary, NR4 6PP, Eaton  
Colman Infant School, Infant, NR4 7AW, Eaton  
Colman Junior School, Junior, NR4 7AU, Eaton  
Eaton Hall Specialist Academy , Special, NR4 7BU, Eaton  
Eaton Primary School, Primary, NR4 6HU, Eaton  
The Clare School, Special, NR4 7AW, Eaton  
Edith Cavell Academy and Nursery, Primary & Nursery, NR1 2LR, Lakenham  
Lakenham Primary School , Primary & Nursery, NR1 2HL, Lakenham  
The Hewett Academy Norwich , Secondary, NR1 2PL, Lakenham  
The Locksley Short Stay School, Pupil Referral Unit, NR4 6LG, Lakenham  
The Wherry School , Special, NR1 2GB, Lakenham  
Tuckswood Academy And Nursery , Primary & Nursery, NR4 6BP, Lakenham  
University Technical College, Secondary, NR4 6FF, Lakenham  
Jane Austen College, Secondary, NR3 1DD, Mancroft  
Notre Dame High School, Secondary, NR1 3BP, Mancroft  
Sir Isaac Newton Sixth Form Free School, Senior , NR2 1NR, Mancroft  
The Free School Norwich, Primary, NR1 3NX, Mancroft  
Angel Road Infant School, Infant & Nursery, NR3 3HR, Mile Cross  
Mile Cross Community Primary School, Primary & Nursery, NR3 2QU, Mile Cross  
Avenue Junior School, Junior, NR2 3HP, Nelson  
Recreation Road Infant School , Infant, NR2 3PA, Nelson  
The Parkside School, Special, NR2 3JA, Nelson  
Angel Road Junior School, Junior, NR3 3HS, Sewell

George White Junior School, Junior, NR3 4RG, Sewell  
Magdalen Gates Primary School , Primary, NR3 1NG, Sewell  
Mousehold Infant And Nursery, Infant & Nursery, NR3 4RS, Sewell  
Sewell Park Academy, Secondary, NR3 4BX, Sewell  
St. Clements Hill Primary Academy, Primary, NR3 4AR, Sewell  
Charles Darwin Primary School , Primary & Nursery, NR1 1DJ, Thorpe Hamlet  
Lionwood Infant & Nursery School, Infant & Nursery, NR1 4AN, Thorpe Hamlet  
Lionwood Junior School , Junior, NR1 4HT, Thorpe Hamlet  
Bignold Primary School & Nursery, Primary & Nursery, NR2 2SY, Town Close  
Harford Manor School, Special, NR2 2LN, Town Close  
Bluebell Primary School, Primary & Nursery, NR4 7DS, University  
City Academy Norwich, Secondary, NR4 7LP, University  
St. Francis Of Assisi Catholic, Primary, NR2 3QB, University  
West Earlham Infant & Nursery , Infant & Nursery, NR5 8HT, University  
West Earlham Junior School, Junior, NR5 8HT, University  
Earlham Nursery School, Nursery, NR5 8DB, Wensum  
Henderson Green Primary Academy, Primary, NR5 8DX, Wensum  
Nelson Infant School, Infant, NR2 4EH, Wensum  
Norwich Primary Academy, Primary, NR5 8ED, Wensum  
Valley Primary Academy , Primary, NR5 8XZ, Wensum  
Wensum Junior Academy, Junior, NR2 4HB, Wensum

#### **Services for people in Financial Difficulties**

East Anglian Pawnbrokers, NR3 2RE, Catton Grove  
Cash Maker, NR3 2RY, Catton Grove  
Oak Grove Community Church, NR3 3NT, Catton Grove  
Mile Cross Methodist Church, NR3 2RU, Catton Grove  
Cash Convertors, NR1 4AB, Crome  
Witard Road Baptist Church, NR7 9XG, Crome  
New Hope Christian Centre, NR1 2HX, Lakenham  
The Money Shop, NR1 3DE, Mancroft  
Cash Makers, NR2 4AR, Mancroft  
Cash Converters Music Store, NR2 4PG, Mancroft  
Logbook Loans Norwich, NR2 4PG, Mancroft  
Cash Maker, NR3 1ER, Mancroft  
Cash Providers, NR3 1JE, Mancroft  
St Stephens Church, NR2 1QP, Mancroft  
Norwich Central Baptist Church, NR3 3AP, Mancroft  
Cash Maker, NR4 7HA, University  
Norwich Foodbank, NR5 8BF, Wensum  
St Elizabeth's Church, NR5 8DG, Wensum  
Alive! Church, NR2 4DR , Wensum

#### **Gamblers Anonymous and Gamcare meeting locations**

Gamblers Anonymous, NR3 4TF, Sewell  
Gamcare, NR2 1DN, Mancroft

#### **Drug and Alcohol Treatment Centres NHS and CQC**

City Reach, NR2 4SZ, Mancroft  
NORCAS 65+ Service, NR3 1BQ, Mancroft  
The Matthew Project – Unity, NR2 1DZ, Mancroft  
CGL Norfolk-Norwich, NR1 1DL, Thorpe Hamlet

### **Homelessness services in Norwich City Council**

The Magdalene Group, NR1 1PH, Mancroft  
Norwich Walk in Centre NHS, NR1 1RB, Mancroft  
YMCA Norfolk, NR1 3GA, Mancroft  
The Big Issue Company, NR2 1DX, Mancroft  
Pottergate ARC, NR2 1DX, Mancroft  
The Matthew Project - Unity, NR2 1DZ, Mancroft  
Pathways Office, NR2 1EW, Mancroft  
Norwich City Council, NR2 1NH, Mancroft  
Soup Run, NR2 1QX, Mancroft  
Mancroft Advice Project, NR2 1RF, Mancroft  
Citizens Advice Bureau, NR2 1TF, Mancroft  
City Reach Health Service, NR2 4SZ, Mancroft  
Under 1 Roof, NR2 4SZ, Mancroft  
Shelter, NR3 1SE, Mancroft  
Hinde House, NR2 1NR, Mancroft  
King's Community Church, NR1 1DL, Thorpe Hamlet  
Change Grow Live, NR1 1DL, Thorpe Hamlet  
Bishopbridge House, NR1 4FD, Thorpe Hamlet  
Benjamin Foundation, NR2 4TP, University  
The Feed, NR1 1NJ, Wensum

### **Sexual Entertainment Venue**

Platinum Lace, 15 Dove Street NR2 1DE, Mancroft  
Sugar & Spice, 39 Prince of Wales Road NR1 1BG, Thorpe Hamlet  
Lace, 75 Prince of Wales Road NR1 1DG, Thorpe Hamlet  
Pure Gold – Gentleman's Club, 52 Prince of Wales Road NR1 1LL, Thorpe Hamlet

### **Sex Shop Licence**

The Private Shop, 39 St Augustines Street NR3 3BY, Mancroft

### **Betting Premises Licence**

William Hill, 7 Castle Street NR2 1PB, Mancroft  
Jenningsbet, 5A St Stephens Street NR1 3QL, Mancroft  
Coral, The MS Centre, 23A Witard Road NR7 9XD, Crome  
Coral, Unit 2, 131 Colman Road NR4 7HA, University  
Coral, 19 St Stephens Street NR1 3QN, Mancroft  
Betfred, Unit 2, 55 – 57 Hall Road NR1 3HL, Lakenham  
Ladbrokes, 12/12A White Lion Street NR2 1QA, Mancroft  
Paddy Power, 15 Orford Place NR1 3RU, Mancroft  
Betfred, 68 – 72 London Street NR2 1JT, Mancroft  
Betfred, 564 Dereham Road NR5 8TU, Wensum  
Coral, Units 28 & 29 Anglia Square NR3 1DZ, Mancroft  
Coral, 43 – 53 Prince of Wales Road NR1 1BL, Thorpe Hamlet  
Coral, 129 Unthank Road NR2 2PE, Nelson  
Coral, 14 Bowthorpe Main Centre NR5 9HA, Bowthorpe  
Coral, 99 Quebec Road NR1 4HY, Thorpe Hamlet  
Coral, 173 Drayton Road NR3 2AA, Mile Cross  
Ladbrokes, 319 Aylsham Road NR3 2AB, Catton Grove

Ladbroke's, 61 – 63 Dereham Road NR2 4HU, Mancroft  
William Hill, 227 Aylsham Road NR3 2RE, Catton Grove  
William Hill, 225 – 227 Queens Road NR1 3AE, Lakenham  
William Hill, 32 Old Palace Road NR2 4JQ, Mancroft  
Betfred, 5 St Augustines Gate NR3 3BE, Mile Cross  
Betfred, 7 White Lion Street NR2 1QA, Mancroft  
Betfred, 154 Sprowston Road NR3 4JQ, Sewell  
Betfred, 21 Earlham West Centre NR5 8AD, Bowthorpe  
Betfred, 3 Sovereign Way NR3 1ER, Mancroft

### **Bingo Licence**

Mecca Bingo Club, Norwood Rooms, 285 Aylsham Road NR3 2RE, Catton Grove

### **Club Machine Permit**

Rileys, 77 - 87 Magdalen Street Norwich NR3 1AA, Catton Grove  
The Moles Rest, Fifers Lane NR6 6EQ, Mancroft

### **Family Entertainment Centre**

Cashino Gaming, Silver City House, Old Post Office Court NR2 1NG, Mancroft

### **Adult Gaming Centre**

Admiral, 20A – 22 St Stephens Street NR1 3SA Mancroft  
Cashino Gaming, Silver City House, Old Post Office Court NR2 1NG, Mancroft

### **Licensed Premises Gaming Machine Permit**

Lamb Inn, Orford Place NR1 3RU, Mancroft  
The Shoe Maker, 1 The Lastings, Sandy Lane NR4 6EF, Lakenham  
Cherry Tree, Dereham Road NR5 8TD, Wensum  
Hollywood Bowl, Wherry Road NR1 1WZ, Thorpe Hamlet  
Mischief, 8 Fye Bridge Street NR3 1HZ, Mancroft  
Woolpack, 9 Golden Ball Street NR1 3EH, Mancroft  
Compleat Angler, 120 Prince of Wales Road NR1 1NS, Thorpe Hamlet  
Boundary, 414 Aylsham Road NR3 2SA, Mile Cross

### **Premises Licences**

A And J Newsagents, 6 Woodgrove Parade Catton Grove Road Norwich NR3 3NS , Catton Grove  
Adnams Cellar And Kitchen Store, 109 Unthank Road Norwich NR2 2PE , Nelson  
Adnams Plc, 11 - 13 Westlegate Norwich NR1 3LT , Mancroft  
Al Dente, 25B St Giles Street Norwich NR2 1JN , Mancroft  
Alchemista, 4 St Gregorys Alley Norwich NR2 1ER , Mancroft  
Aldi, 178 Plumstead Road Norwich NR1 4JZ , Crome  
Aldi, Hall Road Retail Park Hall Road Norwich NR4 6DH , Lakenham  
Aldi, Sprowston Road Norwich , Catton Grove  
Aldi, Unit 1 36 - 50 Drayton Road Norwich NR3 2DW , Mile Cross  
Aldi Stores Limited, 1 Larkman Lane Norwich Norfolk NR5 8TZ , Wensum  
Alexandra Tavern, 16 Stafford Street Norwich Norfolk NR2 3BB , Nelson  
Ali's Tandoori, 9-11 Magdalen Street Norwich Norfolk NR3 1LE , Mancroft  
All Bar One, 1 Upper King Street Norwich Norfolk NR3 1RB , Thorpe Hamlet



Angel Stores, 58 Angel Road Norwich Norfolk NR3 3HT , Sewell  
Annesley House Hotel, 6 Annesley House Hotel Newmarket Road Norwich Norfolk NR2 2LA , Town Close  
Anteros Arts Foundation, 7 - 15 Fye Bridge Street Norwich Norfolk NR3 1LJ , Mancroft  
Arboretum, 43 St Benedicts Street Norwich NR2 4PG , Mancroft  
Arkwrights Social Club, Arkwrights Social Club Hobart Square Norwich Norfolk NR1 3JB , Lakenham  
Aroma Lounge, 128 Dereham Road Norwich NR2 3AF , Nelson  
Artichoke, The Artichoke 1 Magdalen Road Norwich Norfolk NR3 4LW , Sewell  
Artorio's, Artorio's Taverna Unit 3C Wherry Road Norwich NR1 1WX , Thorpe Hamlet  
Asda, Former Bally Shoe Factory Ltd Hall Road Norwich NR4 6DP , Lakenham  
Ask, 405 Chapelfield Plain Chapelfield Norwich NR2 1SZ , Mancroft  
Aviva Plc, Marble Hall 8 Surrey Street Norwich NR1 3DR , Mancroft  
Aylsham Road Convenience Store, 305 Aylsham Road Norwich Norfolk NR3 2RY , Catton Grove  
B M Stores, 6B Albion Way Norwich NR1 1WR , Thorpe Hamlet  
Baan Chang Thai Restaurant, 4A Brigg Street Norwich Norfolk NR2 1QN , Mancroft  
Babas Kebab House, 478 Sprowston Road Norwich Norfolk NR3 4DY , Catton Grove  
Baby Buddha Chinese Teahouse, 137 Ber Street Norwich NR1 3EY , Mancroft  
Bar 11, 9 - 11 Upper King Street Norwich NR3 1RB , Thorpe Hamlet  
Bar And Beyond, 24 - 28 Prince Of Wales Road Norwich Norfolk NR1 1LG , Thorpe Hamlet  
Bar Tapas, 16 - 20 Exchange Street Norwich Norfolk NR2 1AT , Mancroft  
Barkade Limited, 35 Prince Of Wales Road Norwich Norfolk NR1 1BG , Thorpe Hamlet  
Be At One, 23 Bank Plain Norwich Norfolk NR2 4SF , Thorpe Hamlet  
Bedfords, 1 Old Post Office Yard Norwich Norfolk NR2 1SL , Mancroft  
Beehive Public House, 30 Leopold Road Norwich Norfolk NR4 7PJ , Eaton  
Beer House, Norwich Railway Station Station Approach Norwich NR1 1EF , Thorpe Hamlet  
Belgian Monk, 7 Pottergate Norwich Norfolk NR2 1DS , Mancroft  
Bella Italia, 3 Red Lion Street Norwich Norfolk NR1 3QF , Mancroft  
Bella Italia, Wherry Road Norwich , Thorpe Hamlet  
Belle Vue, 46 Saint Philips Road Norwich Norfolk NR2 3BL , Nelson  
Belvedere Community Centre, Belvedere Community Centre Belvoir Street Norwich Norfolk NR2 3AZ , Nelson  
Benedicts, 9 St Benedicts Street Norwich Norfolk NR2 4PE , Mancroft  
Benugo, John Lewis All Saints Green Norwich NR1 3LX , Mancroft  
Bermuda Bobs, 7A Timberhill Norwich Norfolk NR1 3JZ , Mancroft  
Berstrete Gates, 174 Ber Street Norwich Norfolk NR1 3EN , Lakenham  
Bill's, 6 Back Of The Inns Norwich NR2 1PT , Mancroft  
Bished, 86 - 88 Prince Of Wales Road Norwich Norfolk NR1 1NJ , Thorpe Hamlet  
Bishop Bridge Stores, 18 - 20 Bishop Bridge Road Norwich Norfolk NR1 4ET , Thorpe Hamlet  
Bishop's Dining Room, 8 - 10 St Andrews Hill Norwich NR2 1AD , Mancroft  
Black Horse, 50 Earlham Road Norwich Norfolk NR2 3DE , Nelson  
Blue Joanna, 103 Unthank Road Norwich NR2 2PE , Nelson  
Bond, 27-28 Tombland Norwich Norfolk NR3 1RE , Thorpe Hamlet  
Booker Cash And Carry, Booker Cash And Carry Liberator Road Norwich Norfolk NR6 6EU , Catton Grove  
Bootleggers, 76 Prince Of Wales Road Norwich Norfolk NR1 1NJ , Thorpe Hamlet  
Boots UK Limited, 19 Castle Mall Norwich Norfolk NR1 3DD , Mancroft  
Boundary, Boundary Tavern 414 Aylsham Road Norwich NR3 2SA , Mile Cross  
Bourgee, Unit 5 The Terrace Castle Mall Norwich NR1 3DD , Mancroft  
Bowers Supermarket, 100-108 Bowers Avenue Norwich Norfolk NR3 2PS , Mile Cross  
Brasov, Norwich In Car Entertainment 47 Dereham Road Norwich NR2 4HZ , Mancroft  
Brewdog Bar, 1 Queen Street Norwich NR2 4SG , Thorpe Hamlet  
Brick Pizza, 39 Market Place Norwich NR2 1RD , Mancroft

Brickmakers Public House, 496 Sprowston Road Norwich Norfolk NR3 4DY , Catton Grove  
Britannia Kebab And Fish Bar, 78 Cadge Road Norwich NR5 8DG , Wensum  
Broadside Service Station, 174 Aylsham Road Norwich Norfolk NR3 2HJ , Mile Cross  
Brummells Restaurant, 7 Magdalen Street Norwich Norfolk NR3 1LE , Mancroft  
Brunswick Food Store, 39 Brunswick Road Norwich Norfolk NR2 2HA , Town Close  
Budgens, Budgens 101 Prince Of Wales Road Norwich NR1 1DW , Thorpe Hamlet  
Bulgarian Food Shop, 73 Dereham Road Norwich NR2 4HT , Mancroft  
Bullards, 24 Cattle Market Street Norwich NR1 3DY , Mancroft  
Burger King, Burger King (UK) Ltd Sweet Briar Road Norwich NR6 5AL , Mile Cross  
Byron, 406 Chapelfield Plain Chapelfield Norwich NR2 1SZ , Mancroft  
Cactus Cafe Bar, 102 Magdalen Street Norwich Norfolk NR3 1JD , Mancroft  
Caesars Pizza And Kebabs, 81 Dereham Road Norwich Norfolk NR2 4HT , Mancroft  
Cafe Malabar, 41 Magdalen Street Norwich Norfolk NR3 1LQ , Mancroft  
Cafe Marzano, Ground Floor And First Floor The Forum Millennium Plain Norwich NR2 1TF , Mancroft  
Cafe Pure @ St Georges, 13 - 15 St Georges Street Norwich Norfolk NR3 1AB , Mancroft  
Cafe Rouge, 201 The North Terrace Chapelfield Norwich NR2 1SQ , Mancroft  
Cafe Zest, Lower Ground Floor 130 Merchants Hall Chapelfield Norwich NR2 1SH , Mancroft  
Campus Parkland Of UEA, University Drive University Of East Anglia Norwich , University  
Canton Restaurant, 129 Thorpe Road Norwich Norfolk NR1 1TR , Thorpe Hamlet  
Cantonese Kitchen, 97 Unthank Road Norwich Norfolk NR2 2PE , Nelson  
Captain America's Hamburger Heaven, 4 Exchange Street Norwich Norfolk NR2 1AT , Mancroft  
Casaccio's, 13 St Giles Street Norwich NR2 1JL , Mancroft  
Caspian Kebab And Pizza, 44 King Street Norwich Norfolk NR1 1PD , Thorpe Hamlet  
Castle Gardens, Castle Gardens Castle Meadow Norwich Norfolk , Mancroft  
Castle Green, Castle Green Castle Meadow Norwich Norfolk , Mancroft  
Castle Services, Castle Service Station Rose Lane Norwich Norfolk NR1 1BY , Thorpe Hamlet  
Catherine Wheel, 61 St Augustines Street Norwich NR3 3BG , Mancroft  
Catton Grove Community Centre, Catton Grove Community Centre Jewson Road Norwich Norfolk NR3 3RQ , Catton Grove  
Chambers Cocktail Company, 12 - 14 Wensum Street Norwich Norfolk NR3 1HY , Thorpe Hamlet  
Chapel Break Village Hall, Chapel Break Community Centre Harpsfield Norwich Norfolk NR5 9LG , Bowthorpe  
Chapelfield Gardens, Chapelfield Gardens Chapel Field Road Norwich Norfolk , Mancroft  
Cherry Tree, The Cherry Tree Dereham Road Norwich Norfolk NR5 8TD , Bowthorpe  
Chet Stores, 71 Hotblack Road Norwich Norfolk NR2 4HQ , Wensum  
Chiquitos, Unit 4A Wherry Road Norwich NR1 1WZ , Thorpe Hamlet  
Christ Church Centre, Christ Church Magdalen Road Norwich NR3 4LA , Sewell  
Cigs & Papers, 2 Exchange Street Norwich Norfolk NR2 1AT , Mancroft  
Cinema City, Cinema City St Andrews Street Norwich NR2 4AD , Mancroft  
Ciscos, 25 Ber Street Norwich Norfolk NR1 3EU , Mancroft  
City Centre, Somewhere In Street 0 Castle Meadow Norwich Norfolk , Mancroft  
City Centre - 1, 0 Bank Plain Norwich , Thorpe Hamlet  
City Centre - 2, 0 King Street Norwich , Thorpe Hamlet  
City College, Norwich City College Ipswich Road Norwich Norfolk NR2 2LL , Town Close  
City College - Drama Centre, Norwich City College Ipswich Road Norwich Norfolk NR2 2LL , Town Close  
City Convenience Store, 119 Magdalen Street Norwich NR3 1LN , Mancroft  
City Spice, 8 Dereham Road Norwich Norfolk NR2 4AY , Nelson  
Claren's Food And Wine, Solar Essence Ltd 30 Prince Of Wales Road Norwich NR1 1LG , Thorpe Hamlet



Clarke's Billiards And Snooker Club, 85 Barker Street Norwich NR2 4TN , Mancroft  
Clock Tower, 26 Jarrold Way Norwich Norfolk NR5 9JD , Bowthorpe  
Clover Hill News, 20 Waldegrave Norwich Norfolk NR5 9AW , Bowthorpe  
Cloverhill Village Hall, Village Hall Humbleyard Norwich Norfolk NR5 9BN , Bowthorpe  
Coach & Horses, 51 Bethel Street Norwich Norfolk NR2 1NR , Mancroft  
Coach And Horses, 82 Thorpe Road Norwich NR1 1BA , Thorpe Hamlet  
Coach And Horses Public House, 1 Union Street Norwich Norfolk NR2 2SL , Town Close  
Coachmakers Arms, Coachmakers Arms 9 St Stephens Road Norwich Norfolk NR1 3SP , Town Close  
Coast To Coast, Norwegian Blue Wherry Road Norwich Norfolk NR1 1WX , Thorpe Hamlet  
Colman First, Colman Middle And The Clare Scho, 15 Colman Road Norwich Norfolk NR4 7AQ , Nelson  
Colman News, 141 Colman Road Norwich Norfolk NR4 7HA , University  
Compleat Angler, 120 Prince Of Wales Road Norwich Norfolk NR1 1NS , Thorpe Hamlet  
Co-op, 195 - 197 Sprowston Road Norwich NR3 4JR , Sewell  
Co-op, Earlham House Shops Earlham Road Norwich Norfolk NR2 3PD , Nelson  
Co-op Food Store, 129A Colman Road Norwich NR4 7HA , University  
Co-op Food Store, 60 - 62 Dereham Road Norwich Norfolk NR2 4BT , Nelson  
Co-Op Foodstores, 110 Hall Road Norwich Norfolk NR1 3HP , Town Close  
Copacubana, 3 Upper King Street Norwich NR3 1RL , Thorpe Hamlet  
Copper Kettle, 4 Lower Goat Lane Norwich NR2 1EL , Mancroft  
Corner Stores, 148 Colman Road Norwich Norfolk NR4 7AA , University  
Cosmo Restaurants, Part First Floor And Second Floor 13 - 25 London Street Norwich NR2 1JE , Mancroft  
Costa, Terminal Building Amsterdam Way Norwich Norfolk NR6 6JA , Catton Grove  
Costcutter, 7 - 9 Parmenter Road Norwich NR4 7DH , Eaton  
Costcutter Express St Benedicts Filling Station 439, 9 Dereham Road Norwich Norfolk NR2 4HY , Mancroft  
Cosy Club, 45 - 51 London Street Norwich NR2 1HX , Mancroft  
Cote, 29 Exchange Street Norwich Norfolk NR2 1DP , Mancroft  
Courage Noble Mens Grooming UK, 68A King Street Norwich NR1 1PG , Mancroft  
Couragenoble Mens Grooming, 51 St Giles Street Norwich NR2 1JR , Mancroft  
Courtesy Taxis, 77 Prince Of Wales Road Norwich NR1 1DG , Thorpe Hamlet  
Cow Tower, Cow Tower Riverside Walk Bishopgate Norwich Norfolk , Thorpe Hamlet  
Cupcakes And Bubbles, 5 Timberhill Norwich NR1 3JZ , Mancroft  
Debenhams Retail Plc, Debenhams Plc Orford Place Norwich Norfolk NR1 3RZ , Mancroft  
Denmark Store, Denmark Stores 158-160 Sprowston Road Norwich Norfolk NR3 4JQ , Sewell  
Don Pepe Restaurant, Don Pepe Restaurant 26 St Benedicts Street Norwich Norfolk NR2 4AQ , Mancroft  
Don Txoko, 26 St Benedicts Street Norwich NR2 4AQ , Mancroft  
Donnelli's Pizzeria, 17 Timberhill Norwich NR1 3JZ , Mancroft  
DPSK Limited T/A Dominos Pizza, 29 St Augustines Gate Waterloo Road Norwich Norfolk NR3 3BE , Mile Cross  
DPSK Limited T/A Dominos Pizza, 88 Colman Road Norwich NR4 7EH , Eaton  
DPSK Ltd T/A Dominos Pizzas, 181 Plumstead Road Norwich NR1 4AB , Crome  
Drayton Road Stores, 183 Drayton Road Norwich Norfolk NR3 2PG , Mile Cross  
Duke Of Wellington, 91 - 93 Waterloo Road Norwich Norfolk NR3 1EG , Sewell  
Earlham Park, Earlham Park Earlham Road Norwich Norfolk NR2 3RQ , University  
East Of England Co-op, 21 Witard Road Norwich NR7 9XD , Crome  
East Of England Co-op, 85-87 Lovelace Road Norwich Norfolk NR4 7AE , University  
East Of England Co-op, Co - Op Stores Heyford Road Norwich NR6 6GB , Catton Grove  
East Of England Co-op Food Store, 21 Friar Tuck Road Norwich Norfolk NR4 6DB , Lakenham

East Of England Co-op FoodStore, 3 Woodgrove Parade Catton Grove Road Norwich  
Norfolk NR3 3NS , Catton Grove  
East Of England Co-op FoodStore, Co Op Foodstore Next To 321 Aylsham Road Norwich  
Norfolk NR3 2AB , Catton Grove  
East Of England Co-operative Society Limited, Norwich Railway Station Thorpe Road  
Norwich Norfolk NR1 1EF , Thorpe Hamlet  
East Of England Co-operative Society Ltd, Ipswich And Norwich Co Operative Society Ltd  
Earlham Green Lane Norwich Norfolk NR4 7TE , University  
Eaton Park, Eaton Park South Park Avenue Norwich Norfolk NR4 7AU , Eaton  
Eaton Park Community Centre, Community Centre South Park Avenue Norwich Norfolk NR4  
7AZ , Eaton  
Edith Cavell, Edith Cavell 7 Tombland Norwich Norfolk NR3 1HF , Thorpe Hamlet  
Ed's Easy Diner, Chapelfield Norwich , Mancroft  
El Mexicana Cocina, Samson And Hercules House 15 Tombland Norwich NR3 1HF , Thorpe  
Hamlet  
El Mexicana Cocina, Unit 2 The Terrace Castle Mall Norwich NR1 3DD , Mancroft  
Ephesus, 15 - 17 Rose Lane Norwich Norfolk NR1 1PL , Thorpe Hamlet  
EPIC (East Of England Production Innovation Centre), 112 - 114 Magdalen Street Norwich  
Norfolk NR3 1JD , Mancroft  
Erpingham House, Erpingham House 22 Tombland Norwich NR3 1RF , Thorpe Hamlet  
European Off-Licence, 3 Aylsham Crescent Norwich NR3 2RZ , Catton Grove  
Evim, 68 Prince Of Wales Road Norwich NR1 1LT , Thorpe Hamlet  
Expresso Cafe, Amelia House 12 St Georges Street Norwich Norfolk NR3 4PE , Sewell  
Farmhouse, The Farmhouse 50 Colman Road Norwich Norfolk NR4 7EH , Eaton  
Farmyard Restaurant, 23 St Benedicts Street Norwich , Mancroft  
Fat Cat, 49 West End Street Norwich Norfolk NR2 4NA , Wensum  
Fat Cat And Canary, 101 Thorpe Road Norwich Norfolk NR1 1TR , Thorpe Hamlet  
Fat Cat Brewery Tap, 98 - 100 Lawson Road Norwich Norfolk NR3 4LF , Sewell  
Figbar, 23 St John Maddermarket Norwich NR2 1DN , Mancroft  
Five Guys, 17 - 27 Orford Place Norwich Norfolk NR1 3QA , Mancroft  
Fiveways Public House, Fiveways Public House Gipsy Lane Norwich Norfolk NR5 8AZ ,  
University  
Flaunt And Lace, 75 Prince Of Wales Road Norwich NR1 1DG , Thorpe Hamlet  
Fluke, 57 Prince Of Wales Road Norwich Norfolk NR1 1BL , Thorpe Hamlet  
Forget Me Not Cafe, St Michael At Plea Church Redwell Street Norwich Norfolk NR2 4SN ,  
Thorpe Hamlet  
Frankie & Benny's, Unit 2 Wherry Road Norwich Norfolk NR1 1WZ , Thorpe Hamlet  
Frank's Bar, 19 Bedford Street Norwich Norfolk NR2 1AR , Mancroft  
Frere Road Community Centre, Frere Road Community Centre Frere Road Norwich Norfolk  
NR7 9UT , Crome  
Funky Monkeys, Funky Monkeys Burton Road Norwich Norfolk NR6 6AX , Catton Grove  
Furama, 101 Dereham Road Norwich Norfolk NR2 4HT , Mancroft  
Gaja, 30 Dereham Road Norwich NR2 4AZ , Nelson  
Gaja XL, Cles Launderette 5 Woodgrove Parade Catton Grove Road Norwich NR3 3NS ,  
Catton Grove  
George Hotel, 10 Arlington Lane Norwich Norfolk NR2 2DB , Eaton  
Gibraltar Gardens, Gibraltar Gardens 288 Heigham Street Norwich NR2 4LZ , Wensum  
Giggling Squid, 24 Tombland Norwich Norfolk NR3 1RF , Thorpe Hamlet  
Goals Soccer Centre, Goals Norwich Hewett School Hall Road Norwich NR1 2GB ,  
Lakenham  
Golden City, 14 Distillery Square Norwich Norfolk NR2 4BH , Nelson  
Gonzo's Tea Room, 68 London Street Norwich NR2 1JT , Mancroft  
Gonzo's Tea Room, First Floor 68 London Street Norwich NR2 1JT , Mancroft  
Goulash House, 31 St Stephens Road Norwich NR1 3SP , Town Close  
Grasshopper Shop Ltd, 116 King Street Norwich NR1 1QE , Mancroft

Gravity, Unit 1b Riverside Norwich Norfolk NR1 1UX , Thorpe Hamlet  
Greenfields Community Centre, Greenfields Community Centre Ives Road Norwich Norfolk NR6 6DY , Catton Grove  
Gringos, 25 Prince Of Wales Road Norwich Norfolk NR1 1BG , Thorpe Hamlet  
Haggle, 13 St Benedicts Street Norwich Norfolk NR2 4PE , Mancroft  
Hannants Newsagent, 61 Magdalen Street Norwich NR3 1AA , Mancroft  
Harford Community Centre, Harford Community Centre Peterkin Road Norwich Norfolk NR4 6LQ , Lakenham  
HarperWells Ltd, 60 - 70 Ber Street Norwich NR1 3EW , Mancroft  
Harriets Cafe Tearooms, 38 London Street Norwich NR2 1LD , Mancroft  
Hawthorn, 2 - 4 St Benedicts Street Norwich NR2 4AG , Mancroft  
Heartsease Public House, Heartsease Public House Plumstead Road Norwich Norfolk NR1 4JZ , Crome  
Heartsease Store, 31 Witard Road Norwich NR7 9XD , Crome  
Heartsease Towers, Heartsease Towers Sale Road Norwich Norfolk , Crome  
Heath House, Heath House 99 Gertrude Road Norwich Norfolk NR3 4SG , Sewell  
Heigham News, 268 Heigham Street Norwich Norfolk NR2 4LZ , Wensum  
Heigham Park, Heigham Park The Avenues Norwich Norfolk NR2 3HW , Nelson  
HELM Players, Heartsease Lane Methodist Church Heartsease Lane Norwich NR7 9NR , Crome  
Hewett School, Hewett School Cecil Road Norwich Norfolk NR1 2PL , Lakenham  
Highball Climbing Centre, Twickenham Road Norwich , Catton Grove  
Holiday Inn - Norwich, Holiday Inn Carrow Road Norwich Norfolk NR1 1HU , Thorpe Hamlet  
Holiday Inn Norwich, Holiday Inn Ipswich Road Norwich Norfolk NR4 6EP , Lakenham  
Holiday Inn Norwich North, Holiday Inn Amsterdam Way Norwich Norfolk NR6 6JA , Catton Grove  
Hollywood Bowl, Hollywood Bowl Wherry Road Norwich Norfolk NR1 1WZ , Thorpe Hamlet  
Hollywood Cinema, Anglia Square Shopping Centre Anglia Square Norwich Norfolk NR3 1DZ , Mancroft  
Home Bargains, Unit 2 36 - 50 Drayton Road Norwich NR3 2DW , Mile Cross  
Hong Kong Take-Away, 166A Unthank Road Norwich Norfolk NR2 2AB , Town Close  
Hong Ye Supermarket, 12 - 13 Earlham House Shops Earlham Road Norwich NR2 3PD , Nelson  
Hotel Chocolat, Upper Ground Floor 240 The North Terrace Chapelfield Norwich NR2 1SQ , Mancroft  
House, 52 St Benedicts Street Norwich NR2 4AR , Mancroft  
Iceland, 1-3 Anglia Square Norwich Norfolk NR3 1DY , Mancroft  
Iceland, 67 - 73 St Stephens Street Norwich Norfolk NR1 3QR , Mancroft  
INTO UEA LLP, INTO UEA LLP Restaurant University Drive University Of East Anglia Norwich NR4 7TJ , University  
Italia Nostra, 52 St Giles Street Norwich Norfolk NR2 1LW , Mancroft  
Ivy Collection, 30 London Street Norwich NR2 1LD , Mancroft  
Jarrold Department Store, 1-7 London Street Norwich Norfolk NR2 1JF , Mancroft  
Jin Gong, 282 Aylsham Road Norwich Norfolk NR3 2RG , Mile Cross  
John Lewis, John Lewis All Saints Green Norwich Norfolk NR1 3LX , Mancroft  
Jubilee Community Centre, Jubilee Community Centre Long John Hill Norwich Norfolk NR1 2EX , Lakenham  
Jubilee Park, Jubilee Playground Long John Hill Norwich Norfolk , Lakenham  
Jubilee Public House, 26 St Leonards Road Norwich Norfolk NR1 4BL , Thorpe Hamlet  
K Foley Limited T/A McDonalds, McDonalds Delft Way Norwich NR6 6BB , Catton Grove  
Kamajen, 177-179 Earlham Green Lane Norwich Norfolk NR5 8RF , Bowthorpe  
Karishma, 15 Prince Of Wales Road Norwich NR1 1BD , Thorpe Hamlet  
Karma Kafe, 18 Bedford Street Norwich Norfolk NR2 1AG , Mancroft  
Ketts Cave, Ketts Cave Recreation Ground Mousehold Avenue Norwich Norfolk , Crome  
Kindakafe, 21 - 23 Castle Meadow Norwich NR1 3DH , Mancroft

Kings Kebab & Pizza, 121B Mile Cross Lane Norwich Norfolk NR6 6RQ , Catton Grove  
Knowland Convenience Store, 69 Knowland Grove Norwich Norfolk NR5 8YD , Wensum  
Kofra, 4 Unthank Road Norwich NR2 2RA , Town Close  
Krasades Taverna, 17 Prince Of Wales Road Norwich Norfolk NR1 1BD , Thorpe Hamlet  
Kwik Save, 2D Larkman Lane Norwich NR5 8TX , Bowthorpe  
Labyrinth, Multi Storey Car Park 69 - 75 Mountergate Norwich NR1 1PY , Thorpe Hamlet  
Lamb Inn, Orford Place Norwich , Mancroft  
Las Iguanas, 7A Wherry Road Norwich Norfolk NR1 1WX , Thorpe Hamlet  
Last Pub Standing, 27 - 29 King Street Norwich NR1 1PD , Thorpe Hamlet  
Le Bistro Restaurant, 2A Exchange Street Norwich Norfolk NR2 1AT , Mancroft  
Lets Rock Norwich, Earlham Park Earlham Road Norwich , University  
Licensing Brewery, 93 Magdalen Street Norwich NR3 1AA , Mancroft  
Lidl Great Britain Limited, 293A Aylsham Road Norwich NR3 2RY , Catton Grove  
Lidl Great Britain Limited, Lidl Uk Gmbh Drayton Road Norwich Norfolk NR3 2DP , Mile Cross  
Lincoln Convenience Store, 105 Portersfield Road Norwich NR2 3JX , Nelson  
Live Nation (Music) UK Ltd, Earlham Park Earlham Road Norwich , University  
Loch Fyne, 30 - 32 St Giles Street Norwich Norfolk NR2 1LL , Mancroft  
Loft Nightclub, 80 Rose Lane Norwich NR1 1PT , Thorpe Hamlet  
Lollards Pit, The Bridge House 69 - 71 Riverside Road Norwich NR1 1SR , Thorpe Hamlet  
Londis, 160 Heathgate Norwich Norfolk NR3 1PQ , Crome  
Louis Deli, 81 Upper St Giles Street Norwich NR2 1AB , Mancroft  
Louis Marchesi, 17 Tombland Norwich Norfolk NR3 1HF , Thorpe Hamlet  
Lucky Star Chinese Buffet, First Floor 10 Queens Road Norwich Norfolk NR1 3PR , Mancroft  
M M Stores, 65 Wingfield Road Norwich Norfolk NR3 3HF , Mile Cross  
Maddermarket Theatre, Maddermarket Theatre St Johns Alley Norwich Norfolk NR2 1DR , Mancroft  
Magdalen Road Convenience Store, 128 Magdalen Road Norwich NR3 4AN , Sewell  
Maids Head Hotel, 20 Tombland Norwich Norfolk NR3 1LB , Thorpe Hamlet  
Majestic Wine Warehouse, 9 Dereham Road Norwich Norfolk NR2 4HX , Mancroft  
Mallie News, 83 Prince Of Wales Road Norwich Norfolk NR1 1DG , Thorpe Hamlet  
Mambo Jambo, First Floor 14-16 Lower Goat Lane Norwich Norfolk NR2 1EL , Mancroft  
Mango-T Restaurant And Takeaway, 8 Orford Hill Norwich Norfolk NR1 3QD , Mancroft  
Mantra Club And Lounge, 50 Prince Of Wales Road Norwich Norfolk NR1 1LL , Thorpe Hamlet  
Margaret Emms Florist Ltd, Margaret Emms Florists 29 St Stephens Road Norwich NR1 3SP , Town Close  
Marideea Convenience Store, 181 Drayton Road Norwich NR3 2AA , Mile Cross  
Marks & Spencer, Marks And Spencer Rampant Horse Street Norwich NR2 1QR , Mancroft  
Marks And Spencer Simply Food, 1A Blackberry Court Sweet Briar Retail Park Norwich NR6 5DH , Wensum  
Marlpit Community Centre, Marlpit Community Centre Hellesdon Road Norwich Norfolk NR6 5EQ , Wensum  
Master Chef, 87 Prince Of Wales Road Norwich Norfolk NR1 1DG , Thorpe Hamlet  
Maxi L Convenience Store, 53 Woodcock Road Norwich NR3 3TH , Catton Grove  
McColls, 560A Dereham Road Norwich Norfolk NR5 8TU , Wensum  
McColls, 78 Colman Road Norwich NR4 7EH , Eaton  
McDonald's, McDonalds 162 Barrett Road Norwich NR1 2RT , Lakenham  
Mecca Bingo Club, Mecca Social Club Aylsham Road Norwich Norfolk NR3 2RE , Catton Grove  
Mega Munch Fish Bar, Kebab And Pizza, 147 Magdalen Road Norwich NR3 4LA , Sewell  
Merchants Of Spice, The Merchants Of Colegate 30 - 32 Colegate Norwich Norfolk NR3 1BG , Mancroft  
Mercure Norwich Hotel, Ramada Jarvis Hotel 121 - 131 Boundary Road Norwich Norfolk NR3 2BA , Mile Cross



Micawbers Tavern, Micawbers Tavern 92 Pottergate Norwich Norfolk NR2 1DZ , Mancroft  
Middletons, 11-15 Timberhill Norwich Norfolk NR1 3JZ , Mancroft  
Mischief Tavern, 8 Fye Bridge Street Norwich Norfolk NR3 1HZ , Mancroft  
Mojo's & Hotel Belmonte, 60 - 62 Prince Of Wales Road Norwich Norfolk NR1 1LT , Thorpe Hamlet  
Moorish Falafel Bar, Sesame Trading Ltd 17 Lower Goat Lane Norwich NR2 1EL , Mancroft  
Morrisons, 5 Neatmarket Norwich NR4 6FB , Lakenham  
Morrisons, W M Morrisons Supermarkets Plc Albion Way Norwich Norfolk NR1 1WU , Thorpe Hamlet  
Mousehold SF Connect, Mousehold Service Station Mousehold Lane Norwich NR7 8HA , Catton Grove  
Mr Mangal, 55 - 57 Dereham Road Norwich NR2 4HZ , Mancroft  
Mr Pizza, 47 Portersfield Road Norwich NR2 3JU , Nelson  
Mr Postles Apothecary, 2 Upper King Street Norwich NR3 1HA , Thorpe Hamlet  
MRH Martineau Lane, Martineau Service Station Martineau Lane Norwich Norfolk NR1 2JA , Lakenham  
MRH Norwich South, Barrett Road Norwich , Lakenham  
MRH Ring, Ring Service Station Mile Cross Lane Norwich Norfolk NR6 6SH , Catton Grove  
MS Allcock Newsagents, 67 - 69 Heigham Street Norwich NR2 4TG , Mancroft  
MS Simply Food, Norwich Railway Station Station Approach Norwich NR1 1EF , Thorpe Hamlet  
Sole Trader, 136 Dereham Road Norwich NR2 3AF , Nelson  
Sole Trader, 2 - 6 Thorpe Road Norwich NR1 1RY , Thorpe Hamlet  
Sole Trader, 355 Aylsham Road Norwich NR3 2RX , Catton Grove  
Sole Trader, 38 Earlham West Centre Norwich NR5 8AD , University  
Sole Trader, 46 St Benedicts Street Norwich NR2 4AQ , Mancroft  
Sole Trader, 55 - 57 Hall Road Norwich NR1 3HL , Lakenham  
Sole Trader, 60A London Street Norwich NR2 1JX , Mancroft  
Naked Wines, Norvic House 29 - 33 Chapel Field Road Norwich NR2 1RP , Town Close  
Namaste India, 2A Opie Street Norwich NR1 3DN , Mancroft  
Namco Funscape, 10 Barnard Road Norwich Norfolk NR5 9JB , Bowthorpe  
Name, Address, Ward  
Nando's, 23 - 25 Red Lion Street Norwich Norfolk NR1 3QF , Mancroft  
Nando's, 7B Wherry Road Norwich Norfolk NR1 1WX , Thorpe Hamlet  
National Centre For Writing, Dragon Hall 115 - 123 King Street Norwich Norfolk NR1 1QE , Mancroft  
Nearly Festival Site, Earlham Park Earlham Road Norwich , University  
Noodle Pot, 20 St John Maddermarket Norwich NR2 1DN , Mancroft  
Norfolk Club, 17 Upper King Street Norwich Norfolk NR3 1RB , Thorpe Hamlet  
Norfolk County Council, County Hall Martineau Lane Norwich Norfolk NR1 2SG , Lakenham  
Norfolk News, 3 Surrey Street Norwich Norfolk NR1 3NX , Mancroft  
North Earlham Stores, North Earlham Post Office 308 Bowthorpe Road Norwich Norfolk NR5 8AB , Wensum  
Norwich Arts Centre, Norwich Arts Centre St Benedicts Street Norwich Norfolk NR2 4PG , Mancroft  
Norwich Castle, Norwich Castle Museum Castle Hill Norwich Norfolk NR1 3JS , Mancroft  
Norwich Cathedral Refectory, Norwich Cathedral The Close Norwich Norfolk NR1 4EG , Thorpe Hamlet  
Norwich City Football Club, Norwich City Football Club Carrow Road Norwich Norfolk NR1 1JE , Thorpe Hamlet  
Norwich Fake Festival, Eaton Park South Park Avenue Norwich NR4 7AU , Eaton  
Norwich Food City, 76D Catton Grove Road Norwich Norfolk NR3 3AA , Catton Grove  
Norwich High School For Girls, Norwich High School For Girls 95 Newmarket Road Norwich Norfolk NR2 2HP , Eaton

Norwich Masonic Association Ltd, The Masonic Lodge St Giles Street Norwich Norfolk NR2 1JR , Mancroft  
Norwich Playhouse, Norwich Playhouse 42 - 58 St Georges Street Norwich Norfolk NR3 1AB , Mancroft  
Norwich Puppet Theatre, St James Whitefriars Norwich Norfolk NR3 1TN , Mancroft  
Norwich Social Club, First Floor 119 - 121 Magdalen Street Norwich NR3 1LN , Mancroft  
Norwich Thai Festival, Eaton Park South Park Avenue Norwich NR4 7AU , Eaton  
Norwich University Of The Arts, First Floor West Garth Norwich School Of Art And Design St Georges Street Norwich Norfolk NR3 1BB , Thorpe Hamlet  
Notcutts, Notcutts Garden Centre Daniels Road Norwich NR4 6QP , Eaton  
NR2, 9 Trory Street Norwich Norfolk NR2 2RH , Town Close  
Oak Tree, 59 Ipswich Road Norwich Norfolk NR4 6LA , Lakenham  
Oaks, Brewers Fayre And Travel Inn Amsterdam Way Norwich Norfolk NR6 6JA , Catton Grove  
Oasis Restaurant, 131 - 139 Queens Road Norwich Norfolk NR1 3PN , Town Close  
Oasis Stores, 63 Long John Hill Norwich Norfolk NR1 2JJ , Lakenham  
Odeon Cinema, Unit 1A Wherry Road Norwich Norfolk NR1 1XA , Thorpe Hamlet  
Olive's, 40 Elm Hill Norwich Norfolk NR3 1HG , Thorpe Hamlet  
One Life Left Games Ltd, 21 St Benedicts Street Norwich NR2 4PF , Mancroft  
One Stop, 146 Constitution Hill Norwich Norfolk NR3 4BB , Sewell  
One Stop, 51 Woodcock Road Norwich Norfolk NR3 3TT , Catton Grove  
One Stop Stores Ltd, 106 Quebec Road Norwich Norfolk NR1 4HY , Thorpe Hamlet  
One Stop Stores Ltd, 3 - 5 Clancy Road Norwich Norfolk NR7 9AA , Crome  
One Stop Stores Ltd, 37A Leopold Road Norwich Norfolk NR4 7PJ , Eaton  
Open, 20 Bank Plain Norwich NR2 4SF , Thorpe Hamlet  
Open All Hours, 9 Earlham West Centre Norwich Norfolk NR5 8AD , University  
Panda Bar, 8 Redwell Street Norwich NR2 4SN , Thorpe Hamlet  
Paolo's, 1 St Giles Street Norwich Norfolk NR2 1JJ , Mancroft  
Pear Tree, 79 Unthank Road Norwich Norfolk NR2 2PE , Nelson  
Pedro's, Chapel Field Gardens Chapel Field North Norwich Norfolk , Mancroft  
Perseverance, 35-37 Adelaide Street Norwich Norfolk NR2 4JD , Wensum  
Peterson Road Open Space, Open Space 2 To 28 Peterson Road Norwich Norfolk , Mile Cross  
Pewex Food Plus, 125 Mile Cross Lane Norwich Norfolk NR6 6RQ , Catton Grove  
Piccolos, 74 Prince Of Wales Road Norwich Norfolk NR1 1NJ , Thorpe Hamlet  
Pig And Whistle, 2 - 8 All Saints Green Norwich Norfolk NR1 3NA , Mancroft  
Pilling Park, Woodrow Pilling Park Harvey Lane Norwich Norfolk NR7 0AQ , Crome  
Pilling Park Community Centre, Pilling Park Community Centre Pilling Park Road Norwich Norfolk NR1 2PA , Lakenham  
Pinnochios, 11 St Benedicts Street Norwich Norfolk NR2 4PE , Mancroft  
Pizza GoGo, 19 Wensum Street Norwich Norfolk NR3 1LA , Thorpe Hamlet  
Pizza Hut, 301 The Dining Terrace Chapelfield Norwich NR2 1SY , Mancroft  
Pizza Hut, Unit 3A Wherry Road Norwich NR1 1WX , Thorpe Hamlet  
Pizza Plus, 10 Thorpe Road Norwich Norfolk NR1 1RY , Thorpe Hamlet  
PizzaExpress, 15 St Benedicts Street Norwich Norfolk NR2 4PE , Mancroft  
PizzaExpress, Pizza Express Ground Floor And First Floor The Forum Millennium Plain Norwich NR2 1TF , Mancroft  
PJ's, 119 Spencer Street Norwich Norfolk NR3 4PF , Sewell  
Plasterers Arms, 43 Cowgate Norwich Norfolk NR3 1SZ , Mancroft  
Platform Twelve, 10 - 12 St Benedicts Street Norwich NR2 4AG , Mancroft  
Platinum Lace, Spearmint Rhino Club And Premises 1st And 2nd Floors 15 Dove Street Norwich NR2 1DE , Mancroft  
Popworld, 63 - 67 Prince Of Wales Road Norwich Norfolk NR1 1DG , Thorpe Hamlet  
Premier Fish Bar, 71 Knowland Grove Norwich Norfolk NR5 8YD , Wensum

Premier Inn Norwich City Centre (Duke Street), Premier Travel Inn Duke Street Norwich Norfolk NR3 3AT , Mancroft  
Premier Stores, 28-29 Suffolk Square Norwich Norfolk NR2 2AA , Town Close  
Presto Coffee Bar, 5 Orford Street Norwich Norfolk NR1 3LE , Mancroft  
Prezzo, 2-3A Tombland Norwich Norfolk NR3 1HE , Thorpe Hamlet  
Prince Of India, 19 Prince Of Wales Road Norwich Norfolk NR1 1BD , Thorpe Hamlet  
Prince Of Wales, Prince Of Wales Public House Prince Of Wales Road Norwich Norfolk NR1 1LB , Thorpe Hamlet  
Pure Gold, 52 Prince Of Wales Road Norwich NR1 1LL , Thorpe Hamlet  
QD Stores, 7 - 10 Anglia Square Norwich NR3 1DY , Mancroft  
Qube, Ground Floor 81 Prince Of Wales Road Norwich NR1 1DG , Thorpe Hamlet  
Queen Of Iceni, Unit 6 Wherry Road Norwich Norfolk NR1 1ED , Thorpe Hamlet  
Rabbit, 6 Pottergate Norwich NR2 1DS , Mancroft  
Rainbow Wholefoods, 14 - 16 Lower Goat Lane Norwich NR2 1EL , Mancroft  
Rainbow Wholefoods, Fire Station Stables Labour In Vain Yard Norwich Norfolk NR2 1JD , Mancroft  
Rasa Norwich Ltd, 31 Earlham West Centre Norwich NR5 8AD , University  
Red Card Comedy Club, Chapelfield Gardens Chapel Field Road Norwich , Mancroft  
Red Rock Cafe, Ground Floor 20 Prince Of Wales Road Norwich NR1 1LB , Thorpe Hamlet  
Reds Convenience Store, 35 St Benedicts Street Norwich Norfolk NR2 4PF , Mancroft  
Redwell Brewery, 7 The Arches Bracondale Norwich NR1 2EF , Lakenham  
Revolution, 6 Queen Street Norwich Norfolk NR2 4SQ , Thorpe Hamlet  
Rice & Spice Indian Take Away, 16C Earlham House Shops Earlham Road Norwich Norfolk NR2 3PD , Nelson  
Rileys Norwich, 77-87 Magdalen Street Norwich Norfolk NR3 1AA , Mancroft  
Rishi Restaurant, 26 Mousehold Lane Norwich NR7 8HE , Catton Grove  
Riverbank Chinese Buffet Restaurant, Unit 3B Wherry Road Norwich NR1 1WZ , Thorpe Hamlet  
Roger Hickman's Restaurant, 79 Upper St Giles Street Norwich Norfolk NR2 1AB , Mancroft  
Roof Top Gardens Restaurant, Level 6 Rose Lane Business Centre 51 - 59 Rose Lane Norwich NR1 1BY , Thorpe Hamlet  
Rosary Road Convenience Store, 106-110 Rosary Road Norwich Norfolk NR1 4DA , Thorpe Hamlet  
Rose Tavern, 88 Rupert Street Norwich Norfolk NR2 2AT , Town Close  
Roti, 19 Finkelgate Norwich NR1 3HE , Mancroft  
Royal Plaza Chinese Restaurant And Takeaway, 9 Earlham House Shops Earlham Road Norwich NR2 3PD , Nelson  
Roys, 77-87 Magdalen Street Norwich Norfolk NR3 1AA , Mancroft  
Roys, Bowthorpe Main Centre Wendene Norwich Norfolk NR5 9HA , Bowthorpe  
Rumsey Wells, St Andrews Tavern 4 St Andrews Street Norwich NR2 4AF , Mancroft  
Sainsbury Centre For Visual Arts, Sainsbury Centre For Visual Arts University Of East Anglia Earlham Road Norwich Norfolk NR4 7TJ , University  
Sainsbury's, 9 - 11 St Stephens Street Norwich NR1 3QN , Mancroft  
Sainsbury's Supermarkets Limited, Sainsbury's Supermarkets Limited 1 Brazen Gate Norwich Norfolk NR1 3RB , Town Close  
Sandy Lane Stores, 50 Sandy Lane Norwich Norfolk NR1 2AB , Lakenham  
Saporita, 3A St Andrews Hill Norwich NR2 1AD , Mancroft  
Savers, 27 Anglia Square Norwich NR3 1DZ , Mancroft  
Savers, Savers Health & Beauty 63 - 65 St Stephens Street Norwich NR1 3QR , Mancroft  
SF Market Ltd, 215 - 217 Queens Road Norwich NR1 3AE , Lakenham  
Shah Zahan Tandoori, 84 Waterloo Road Norwich Norfolk NR3 1EW , Sewell  
Shell Ipswich Road, 61 Ipswich Road Norwich NR4 6LA , Lakenham  
Shell Sweetbriar, Service Station Sweet Briar Road Norwich NR6 5AL , Mile Cross  
Shiki Japanese Restaurant, 5 Tombland Norwich Norfolk NR3 1HE , Thorpe Hamlet  
Shoe Makers, 1 The Lastings Sandy Lane Norwich NR4 6EF , Lakenham

Shopper Supermarket, 3-5 Distillery Square Norwich Norfolk NR2 4BH , Nelson  
Siciliano's Pizza Shop, 43 Prince Of Wales Road Norwich Norfolk NR1 1BL , Thorpe Hamlet  
Silver Road Food And Wine, 164 Silver Road Norwich NR3 4TQ , Sewell  
Silver Stores, 102 Silver Street Norwich Norfolk NR3 4TU , Sewell  
Sir Toby's Beers, Stall 182 Market Place Norwich NR2 1NE , Mancroft  
Sisserou Marketing, 120 College Road Norwich NR2 3JB , Nelson  
Sloughbottom Park, Sloughbottom Park Drayton Road Norwich Norfolk , Mile Cross  
Space Studios, 5 Swan Lane Norwich NR2 1HZ , Mancroft  
Spar, 28 St Augustines Gate Waterloo Road Norwich Norfolk NR3 3BE , Mile Cross  
Spice Lounge, 8 - 10 Wensum Street Norwich Norfolk NR3 1HR , Thorpe Hamlet  
Spice Valley, Ground Floor 5 Magdalen Street Norwich NR3 1LE , Mancroft  
Sportspark, UEA, University Of East Anglia University Drive Norwich Norfolk , University  
Sprowston Stores, 484 Sprowston Road Norwich Norfolk NR3 4DY , Catton Grove  
St Andrews Brew House, 39 - 41 St Andrews Street Norwich NR2 4TP , Mancroft  
St Giles Spice, 82 Upper St Giles Street Norwich Norfolk NR2 1LT , Mancroft  
St John's News, 4 St Johns Close Norwich Norfolk NR1 2AD , Town Close  
St Saviours Church, St Saviours Church Magdalen Street Norwich NR3 1AA , Mancroft  
St. Giles House, St Giles House 41 - 45 St Giles Street Norwich Norfolk NR2 1JR , Mancroft  
Stadia, The Office 19 Upper King Street Norwich NR3 1RB , Thorpe Hamlet  
Stall 182, Stall 182 Market Place Norwich NR2 1NE , Mancroft  
Stall 52, Stall 52 Market Place Norwich NR2 1ND , Mancroft  
Star Grill, 291 Aylsham Road Norwich Norfolk NR3 2RY , Catton Grove  
Steam Packet, 39 Crown Road Norwich Norfolk NR1 3DT , Thorpe Hamlet  
Stop Go, 1 Woodgrove Parade Catton Grove Road Norwich NR3 3NS , Catton Grove  
Storage Mart Unit 2304, Vulcan Road North Norwich , Catton Grove  
Stracey Hotel, Stracey House Hotel And Snooker Club 2 Stracey Road Norwich Norfolk NR1 1EZ , Thorpe Hamlet  
Stuarts Newsagents, Stuarts Newsagents 62 Hall Road Norwich Norfolk NR1 3HP , Town Close  
Sugar & Spice, 39 Prince Of Wales Road Norwich NR1 1BG , Thorpe Hamlet  
Sunrise Chinese Market, 84 Colman Road Norwich NR4 7EH , Eaton  
Superbowl UK Norwich, Level 1 Castle Mall Norwich NR1 3DD , Mancroft  
Surrey Tavern, 44 - 46 Surrey Street Norwich NR1 3NY , Mancroft  
Tastebuds, 21 Prince Of Wales Road Norwich Norfolk NR1 1BG , Thorpe Hamlet  
TEJ General Stores, 55 Magdalen Road Norwich Norfolk NR3 4LG , Sewell  
Temple Bar, 2 Unthank Road Norwich Norfolk NR2 2RA , Town Close  
Ten Bells, 74 - 78 St Benedicts Street Norwich Norfolk NR2 4AR , Mancroft  
Tesco Grove Rd Norwich Exp (02665), 79 Grove Road Norwich Norfolk NR1 3RL , Town Close  
Tesco Magdalen Rd Nrwc Exp (03069), Tesco Express 40A Magdalen Road Norwich NR3 4AF , Sewell  
Tesco Norwich Dereham Exp (06200), 131 Dereham Road Norwich NR2 3TA , Wensum  
Tesco Norwich Express, BP Filling Station Earlham Road Norwich Norfolk NR4 7TF , University  
Tesco Norwich Metro (02948), 5 Guildhall Hill Norwich Norfolk NR2 1JH , Mancroft  
Tesco Norwich Wales Road Exp (06105), Active Talk Ltd Britannia House 45 - 53 Prince Of Wales Road Norwich NR1 1BL , Thorpe Hamlet  
Tesco Plumstead Rd NRWC Exp (05284), 197 Plumstead Road Norwich Norfolk NR1 4AB , Crome  
Tesco Stores Limited, Aspland Cars 277 - 277A Aylsham Road Norwich NR3 2RE , Catton Grove  
Tesco Stores Ltd, 2 - 8 Westlegate Norwich NR1 3LJ , Mancroft  
Tesco Unthank Rd Norwich Exp (05777), 84 Unthank Road Norwich NR2 2RW , Town Close  
TGI Fridays, Unit 5A Wherry Road Norwich NR1 1WX , Thorpe Hamlet  
Thai Kittu, 4 Opie Street Norwich Norfolk NR1 3DN , Mancroft



Thai Lanna, 24 Bridewell Alley Norwich NR2 1AQ , Mancroft  
The Adam & Eve Public House, 17 Bishopgate Norwich Norfolk NR3 1RZ , Thorpe Hamlet  
The Alley, 20 Bridewell Alley Norwich NR2 1AQ , Mancroft  
The Angel Gardens Public House, 96A Angel Road Norwich Norfolk NR3 3HT , Sewell  
The Assembly House, The Assembly House 12 Theatre Street Norwich Norfolk NR2 1RG , Mancroft  
The Belgian Beer Huis Limited, 52 Attelsey Way Norwich NR5 9EP , Bowthorpe  
The Bell Hotel, The Bell 5 Orford Hill Norwich Norfolk NR1 3QB , Mancroft  
The Bengal Spice, 38 - 40 St Benedicts Street Norwich Norfolk NR2 4AQ , Mancroft  
The Best Kebab And Pizza, 69 - 71 Prince Of Wales Road Norwich Norfolk NR1 1DG , Thorpe Hamlet  
The Bicycle Shop, 17 St Benedicts Street Norwich Norfolk NR2 4PE , Mancroft  
The Birdcage, 23 Pottergate Norwich Norfolk NR2 1DS , Mancroft  
The Blueberry Music House, 20 Cowgate Norwich Norfolk NR3 1SY , Mancroft  
The Britons Arms Coffee House And Restaurant, 9 Elm Hill Norwich Norfolk NR3 1HN , Thorpe Hamlet  
The Brook Hotel Norwich, Quality Hotel 2 Barnard Road Norwich Norfolk NR5 9JB , Bowthorpe  
The Butchers Bhoy, 8 - 10 Exchange Street Norwich Norfolk NR2 1AT , Mancroft  
The Cafe Club, 41 King Street Norwich NR1 1PH , Thorpe Hamlet  
The Castle, The Castle Public House 1 Spitalfields Norwich Norfolk NR1 4EY , Thorpe Hamlet  
The Cathedral Of The Holy And Undivided Trinity, The Refectory The Close Norwich NR1 4DH , Thorpe Hamlet  
The Cellar House, 2 Eaton Street Norwich Norfolk NR4 7AB , Eaton  
The Champion, The Champion 101 Chapel Field Road Norwich Norfolk NR2 1SE , Town Close  
The Cottage Public House, 9 Silver Road Norwich Norfolk NR3 4TB , Sewell  
The Dog House, 18 St Georges Street Norwich Norfolk NR3 1BA , Mancroft  
The Drama Studio And School Of Music, University Plain University Of East Anglia Norwich , University  
The Dyers Arms, 2-4 Lawson Road Norwich Norfolk NR3 4LF , Sewell  
The Eagle, Eagle Tavern 33 Newmarket Road Norwich Norfolk NR2 2HN , Town Close  
The Earlham Arms, 41 Earlham Road Norwich Norfolk NR2 3AD , Nelson  
The Enterprise Centre, University Drive University Of East Anglia Norwich , University  
The FDC, The FDC Clover Hill Road Norwich Norfolk NR5 9ED , Bowthorpe  
The Forge, 118 Philadelphia Lane Norwich Norfolk NR3 3JJ , Catton Grove  
The Forum, The Forum Millennium Plain Norwich Norfolk NR2 1TF , Mancroft  
The Freemasons Arms, 27 Hall Road Norwich Norfolk NR1 3HQ , Lakenham  
The Garage, 14 Chapel Field North Norwich Norfolk NR2 1NY , Mancroft  
The Garden House, 1 Pembroke Road Norwich Norfolk NR2 3HD , Nelson  
The Gardeners Arms, Gardeners Arms Timberhill Norwich Norfolk NR1 3LB , Mancroft  
The Gatehouse Public House, The Gatehouse 391 Dereham Road Norwich Norfolk NR5 8QJ , Wensum  
The Georgian Townhouse, 30 - 34 Unthank Road Norwich NR2 2RB , Town Close  
The Glass House, 9 - 13 Wensum Street Norwich Norfolk NR3 1LA , Thorpe Hamlet  
The Golden Star, The Golden Star 57 Colegate Norwich Norfolk NR3 1DD , Mancroft  
The Great Hospital, The Great Hospital Bishopgate Norwich Norfolk NR1 4EJ , Thorpe Hamlet  
The Green Grocers Ltd, Car Park Earlham House Shops Earlham Road Norwich , Nelson  
The Greenhouse, 42-46 Bethel Street Norwich Norfolk NR2 1NR , Mancroft  
The Guildhall, Caley's Of Norwich Ltd The Guildhall Gaol Hill Norwich Norfolk NR2 1JP , Mancroft  
The Halls, St Andrews And Blackfriars Hall St Andrews Hall Plain Norwich Norfolk NR3 1AU , Thorpe Hamlet

The House Thai Restaurant, Ground Floor 2 Queens Road Norwich NR1 3PR , Mancroft  
The Iron House, The Iron House 1 St John Maddermarket Norwich NR2 1DN , Mancroft  
The Kings Arms, 22 Hall Road Norwich Norfolk NR1 3HQ , Lakenham  
The Kings Head, 42 Magdalen Street Norwich Norfolk NR3 1JE , Mancroft  
The Lanes Bowlinghouse, 5 - 7 Dereham Road Norwich NR2 4HX , Mancroft  
The Last Wine Bar, 70 - 76 St Georges Street Norwich Norfolk NR3 1AB , Mancroft  
The Leopard, The Leopard PH 98 - 100 Bull Close Road Norwich Norfolk NR3 1NQ , Sewell  
The Library Restaurant And Bar, 4 Guildhall Hill Norwich Norfolk NR2 1JH , Mancroft  
The Marlborough Arms, 43 Spencer Street Norwich Norfolk NR3 4PB , Sewell  
The Marlpit, The Marlpit Hellesdon Road Norwich Norfolk NR6 5EQ , Wensum  
The Marsh Harrier, The Marsh Harrier Ipswich Road Norwich Norfolk NR4 6DX , Lakenham  
The Mash Tun, 16 Charing Cross Norwich Norfolk NR2 4AL , Mancroft  
The Mediterranean, 121 Magdalen Street Norwich NR3 1LN , Mancroft  
The Mitre Public House, The Mitre 131 Earlham Road Norwich Norfolk NR2 3RF , Nelson  
The Moles Rest, Red Roofs Fifers Lane Norwich Norfolk NR6 6EQ , Catton Grove  
The Narthex, Cathedral Of St John The Baptist, Unthank Road Norwich , Nelson  
The Nelson, Nelson Hotel Prince Of Wales Road Norwich Norfolk NR1 1DX , Thorpe Hamlet  
The Nelson Public House, 122 Nelson Street Norwich Norfolk NR2 4DR , Wensum  
The Newsagents, 2 Alexandra Road Norwich Norfolk NR2 3ED , Nelson  
The Norkie, The Norkie Bowthorpe Main Centre Wendene Norwich Norfolk NR5 9HA , Bowthorpe  
The Norwich Kebab And USA Fried Chicken, 4 Aylsham Crescent Norwich NR3 2RZ , Catton Grove  
The Pavilion, The Pavillion Waterloo Park Angel Road Norwich NR3 3HX , Sewell  
The Red Lion, 50 Eaton Street Norwich Norfolk NR4 7LD , Eaton  
The Red Lion, Red Lion Public House 79 Bishopgate Norwich Norfolk NR1 4AA , Thorpe Hamlet  
The Reindeer, The Reindeer 10 Dereham Road Norwich Norfolk NR2 4AY , Nelson  
The Ribs Of Beef, The Ribs Of Beef 24 Wensum Street Norwich Norfolk NR3 1HY , Thorpe Hamlet  
The Robin Hood Public House, 84 Mousehold Street Norwich Norfolk NR3 1NX , Crome  
The Rose, The Rose 235 Queens Road Norwich Norfolk NR1 3AE , Lakenham  
The Sewell Barn Theatre, Sewell Barn Constitution Hill Norwich Norfolk NR6 7RF , Catton Grove  
The Sir Garnet, 36 Market Place Norwich Norfolk NR2 1RD , Mancroft  
The Stanley Arms, The Stanley 33 Magdalen Road Norwich Norfolk NR3 4LG , Sewell  
The Strangers' Club, 22 - 24 Elm Hill Norwich Norfolk NR3 1HG , Thorpe Hamlet  
The Street Cafe And Coffee Bar, The Street Cafe 145 - 147 Magdalen Street Norwich NR3 1NF , Mancroft  
The Talk, 20 Oak Street Norwich NR3 3BP , Mancroft  
The Tamarind Tree Thai Restaurant, 1 All Saints Street Norwich Norfolk NR1 3LG , Mancroft  
The Topsy Vegan, 68 - 70 St Benedicts Street Norwich Norfolk NR2 4AR , Mancroft  
The Unthank Arms, Unthank Arms 149 Newmarket Street Norwich Norfolk NR2 2DR , Town Close  
The Vine, 7 Dove Street Norwich NR2 1DE , Mancroft  
The Waffle House, 39 St Giles Street Norwich Norfolk NR2 1JN , Mancroft  
The Wallow, 36 Exchange Street Norwich NR2 1AX , Mancroft  
The Waterfront, The Waterfront 139-141 King Street Norwich Norfolk NR1 1QH , Mancroft  
The Whalebone, The Whalebone 144 Magdalen Road Norwich Norfolk NR3 4BA , Sewell  
The Whisky Shop, 3 Swan Lane Norwich Norfolk NR2 1HZ , Mancroft  
The White Lion, The White Lion 73 Oak Street Norwich Norfolk NR3 3AQ , Mancroft  
The Wig Pen, 6 St Martin At Palace Plain Norwich Norfolk NR3 1RN , Thorpe Hamlet  
The Windmill Public House, 211 Aylsham Road Norwich Norfolk NR3 2RE , Catton Grove  
The Wine Cellar, Woburn Court 8 Guildhall Hill Norwich , Mancroft  
The Woolpack, 2 Muspole Street Norwich Norfolk NR3 1DJ , Mancroft

Theatre Royal (Norwich) Trust Ltd, Theatre Royal Theatre Street Norwich Norfolk NR2 1RL , Mancroft  
Top Up Wines, The Norwich Hearing Aid Company 21 St John Maddermarket Norwich NR2 1DN , Mancroft  
Torero, 19 Fye Bridge Street Norwich Norfolk NR3 1LJ , Mancroft  
Trafford Arms, 61 Grove Road Norwich Norfolk NR1 3RL , Town Close  
Trattoria Rustica, 20 Princes Street Norwich Norfolk NR3 1AE , Thorpe Hamlet  
Travelodge, Temple House 8 - 12 St Vedast Street Norwich NR1 1BT , Thorpe Hamlet  
Travelodge Norwich, Travelodge Hotel 14 Queens Road Norwich Norfolk NR1 3PR , Mancroft  
Trinity URC, 1A Unthank Road Norwich NR2 2PA , Nelson  
Trowel And Hammer, 25 St Stephens Road Norwich Norfolk NR1 3SP , Town Close  
Tuckswood Convenience Store, 20 Sherwood Road Norwich NR4 6AB , Lakenham  
Turtle Bay, 8 Swan Lane Norwich NR2 1HZ , Mancroft  
UEA Campus, University Drive University Of East Anglia Norwich , University  
Uni Booze, Unit 5B Mile Cross Business Centre Mile Cross Road Norwich NR3 2DY , Mile Cross  
Union House/The Shop, University Of East Anglia University Plain Norwich Norfolk NR4 7TJ , University  
University Of East Anglia, University Of East Anglia University Plain Norwich Norfolk NR4 7TJ , University  
USA Chicken & Pizza, 216 Queens Road Norwich Norfolk NR1 3HG , Lakenham  
Veenoo, Unit 1 The Terrace Castle Mall Norwich NR1 3DD , Mancroft  
Viking Self Storage, Turnpike Close Norwich , Wensum  
Vine Leaves, 55 Prince Of Wales Road Norwich Norfolk NR1 1BL , Thorpe Hamlet  
Vue Cinema, 122-125 Castle Mall Norwich Norwich NR1 3DD , Mancroft  
Wagamama, Ground Floor 408 Chapelfield Plain Chapelfield Norwich NR2 1SZ , Mancroft  
Waitrose Ltd, Waitrose Ltd Church Lane Norwich Norfolk NR4 6NX , Eaton  
Walnut Tree Shades, Walnut Tree Shades Old Post Office Court Norwich Norfolk NR2 1NG , Mancroft  
Wanfo Pavilion Restaurant And Bar, 22 - 22A Prince Of Wales Road Norwich NR1 1LB , Thorpe Hamlet  
Warings Life Store, 20 Westlegate Norwich NR1 3LR , Mancroft  
Warwick St Social, The Mad Moose 2 Warwick Street Norwich Norfolk NR2 3LD , Nelson  
Waterloo Food And Wine Convenience Stores Ltd, 122 Waterloo Road Norwich NR3 3HZ , Sewell  
Waterloo Park, Waterloo Park Angel Road Norwich Norfolk NR3 3HX , Sewell  
Watling Convenience Store, 39A Watling Road Norwich Norfolk NR7 9TL , Crome  
Welcome Chinese Takeaway, 105 Bull Close Road Norwich Norfolk NR3 1NY , Sewell  
Wensum Community Centre, Wensum Community Centre Hotblack Road Norwich NR2 4HN , Wensum  
Wensum Food And Wine, 27 Wensum Street Norwich NR3 1LA , Thorpe Hamlet  
Wensum Park, Wensum Park Drayton Road Norwich Norfolk NR3 2DQ , Mile Cross  
West Earlham Community Centre, West Earlham Community Centre Wilberforce Road Norwich Norfolk NR5 8ND , University  
West End Retreat, West End Retreat Browne Street Norwich Norfolk NR2 4QY , Mancroft  
Wild Man, 29 Bedford Street Norwich Norfolk NR2 1AG , Mancroft  
Wild Stallion Dance Ranch, 193C Plumstead Road Norwich Norfolk NR1 4AB , Crome  
Wild Thyme, Fire Station Stables Labour In Vain Yard Norwich Norfolk NR2 1JD , Mancroft  
William And Florence, 111 Unthank Road Norwich Norfolk NR2 2PE , Nelson  
William IV Inn, 33 Quebec Road Norwich Norfolk NR1 4AU , Thorpe Hamlet  
Windmill, The Windmill Public House Knox Road Norwich Norfolk NR1 4LQ , Crome  
Woodgrove Cafe, 2 Woodgrove Parade Norwich NR3 3NS , Catton Grove  
Woolf And Social Limited, 21 - 23 Nelson Street Norwich NR2 4DW , Wensum  
Woolpack, 9 Golden Ball Street Norwich NR1 3EH , Mancroft

Workshop Bar/Cafe, 53 Earlham Road Norwich Norfolk NR2 3AD , Nelson  
WOW Pizza, 141 Aylsham Road Norwich NR3 2AD , Mile Cross  
Xpress Stores, J F Drake Convenience Store 219 Queens Road Norwich Norfolk NR1 3AE ,  
Lakenham  
Yo! Sushi, 403 Chapelfield Plain Chapelfield Norwich NR2 1SZ , Mancroft  
York Tavern, York Tavern 1 Leicester Street Norwich Norfolk NR2 2AS , Town Close  
Yummy Yummy Tasty Food Ltd, 2D Larkman Lane Norwich NR5 8TX , Bowthorpe  
Zaks Family Diner, Mousehold Heath Gurney Road Norwich Norfolk NR1 4HW , Catton  
Grove  
Zaks Waterside Restaurant And Bar, Waterside Barrack Street Norwich Norfolk NR3 1TS ,  
Thorpe Hamlet  
Zizzi, 25 Tombland Norwich Norfolk NR3 1RF , Thorpe Hamlet


DRAFT 04.11.2019 JW

## Changes required to the Licensing page to accommodate the, Licensed premises map and register and the [Gambling Act 2005 - Local Area Profile](#)


<https://www.norwich.gov.uk/info/20014/licensing>

The [links](#) will need to be activated once the register is live.


# Licensing




View premises licence applications



Taxi and private hire licensing



Alcohol and entertainment licensing



Apply for a temporary event notice

Food businesses

Register a food business

Tattooing and body piercing

Register a tattoo/body piercing business

Street café tables and chairs

Street café tables and chairs

HMOs

Houses in multiple occupation

Street trading

Street trading licence

Other licences

Apply for other licences

Licensing policy

Licensing policy

Review of premises licence

Review of premises licence

Night-time economy

Night-time economy

## Related items

[Forms](#) / [Downloads](#) / [Services](#) / [Directories](#)

Need to add two more sections to the landing page (above)

Licensed premises map and register

Licensed premises map and register

Gambling Act 2005 - Local Area Profile




Gambling Act 2005 - Local Area Profile

They will both contain links to the live [licensed premises map and register](#) page.  
Currently at <https://maps.norwich.gov.uk/MyNorwich/hmo/Registerlp.html>

## Licensed premises map and register

This page contains information on the [licensed premises map and register](#)

The map indicates the location of the following licensed premises


-  **Adult gaming centres (adult arcades)**
-  **Betting shops**
-  **Bingo venues**
-  **Club machine permits**
-  **Family entertainment centres (family arcades)**
-  **Licensed premises with gaming machine permit**
-  **Premises licences (sale of alcohol, late-night refreshment and entertainment venues)**
-  **Sex establishment licences**

**Note: need to get icons from Jeff Taylor when map completed for this Key**

Click on an icon to retrieve details of the premises

Below the map is a register of all the alcohol licensed premises including the following details:

Licence Type  
Premises and Trading Address  
Licensing Designated Premises Supervisor  
Issue date  
Valid from date  
Expiry date  
Licence reference number

By clicking on the  icon in the top right hand corner of the [licensed premises map and register](#) a drop down layer list appears giving the following options

Ward Boundaries 

[Gambling Act 2005 - Local Area Profile](#) metrics.

[Licensed premises map and register](#)











## Gambling Act 2005 - Local Area Profile

A principal concept of the [Gambling Act 2005](#), is the protection of children and other vulnerable persons from being harmed or exploited by gambling.

From April 2016 all industry operators have to undertake local area risk assessments to explore what risks gambling venues pose to young and vulnerable people. [Research into area-based vulnerability to gambling-related harm](#) concluded that youths, those affected by substance abuse /misuse /excessive alcohol consumption, poorer mental health, those living in deprived areas, from certain ethnic groups, those seeking treatment for gambling problems and those who are unemployed are potentially more vulnerable to harm from gambling.

The Norwich City Council [licensed premises map and register](#) contains information which will help operators to undertake a local area risk assessment.

The map indicates the location of the following licensed premises


-  Adult gaming centres (adult arcades)
-  Betting shops
-  Bingo venues
-  Club machine permits
-  Family entertainment centres (family arcades)
-  Licensed premises with gaming machine permit
-  Premises licences (sale of alcohol, late-night refreshment and entertainment venues)
-  Sex establishment licences

**Note: need to get icons from Jeff Taylor when map completed for this Key**

Click on the icons on the map to retrieve the details of the premises

Below the map is a register of all the Premise licences listing the following details


Licence Type  
Premises and Trading Address  
Licensing Designated Premises Supervisor  
Issue date  
Valid from date  
Expiry date  
Licence reference number

By clicking on the  icon in the top right corner of the map a drop down layer list appears giving the following layers.

Ward Boundaries 

Local Area Profile metrics indicating the presence and concentration of groups vulnerable to harm from gambling.



▼  Homelessness



Note: need to get icons from Jeff Taylor when map completed for this Key

## Key to Local area Profile metrics

### Financial Difficulties

Location of cheque cashing, food bank, loan lenders and pawnbrokers



### Homelessness

Homeless services provided by Pathways Norwich



### Mental Health Proxies

NHS Quality and Outcomes Framework 2018-19



Percentage of patients (18+) registered with the GP surgery with depression April 2018 to March 2019. Norwich CCG average 10.3  
England average 10.7

Percentage of patients registered with the GP surgery with a recorded disease within the mental health and neurology group April 2018 to March 2019. Norwich CCG average 1.3 England average 1.0

### Schools

School type listed as nursery, infant, junior, primary, secondary, senior, pupil referral units and special schools




### Treatment centres


Gamblers Anonymous and Gamcare meeting locations  
Substance abuse/misuse treatment centres




### % of population aged 10 - 24 by ward



### % of population that identified as from an ethnic minority by ward



### % of population on Universal Credit or Jobseekers allowance by ward



[Licensed premises map and register](#)